

NOTICE!!

These documents have been scanned!

Do not place un-scanned documents beneath this notice!

Do not remove this notice from this file!

GPO Jacket No. 560-102
Print Order 61540
Rise Business Services, LLC
Job=AZ15 7/3/2019



Box Number= AZ15144



Claim Begin-End: AMC349847-AMC349848

1 Initial Receipt



AZ15144-3

AMC349780-AMC350128

UNITED STATES
DEPARTMENT OF THE INTERIOR
BUREAU OF LAND MANAGEMENT

RECEIPT AND ACCOUNTING ADVICE

NO. 2388841 04

TC/AZ 03/30/98

Subject: LOCATION & SERVICE FEE 1998 2 8 11 50.00
 CLAIM MAINTENANCE FEE 1998 - 2 2 8 12 20.00
 Applicant: HOWARD J BRIGHAM 2 8 13 200.00
 BOX 728
 HAMMOTH AZ 85618

CK 2989
 Remitter: 487-2933

ENTERED IN COMPUTER

APR 3 1998

Assignor:

LEASE MANAGEMENT DATA NEW UPDATE PAYMENT

ORIGINAL SERIAL NO.	ASG.	TYPE	ST.	CTY.	FUND SYMBOL	ACRES/UNITS	RATE
AMC 349847-349848							

AMOUNT	ANV. DATE	EXP. DATE	BILL CYC.	S/C	DISTRICT	NEXT BILL	MISC. DATA	U of M	ACTUAL UNITS

ASSIGNMENT SERIAL NO.	ASG.	TYPE	ST.	CTY.	FUND SYMBOL	ACRES/UNITS	RATE

AMOUNT	ANV. DATE	EXP. DATE	BILL CYC.	S/C	DISTRICT	NEXT BILL	MISC. DATA	U of M	ACTUAL UNITS

APPLY REMITTANCE

ACTION	FUND SYMBOL	CTY.	AMOUNT
FILING FEE			
RENTAL			
UNEARNED			
REFUND			
TOTAL			
AMOUNT DUE			

Remarks:

BY:

DATE:

Lease in Escrow?
 KGS? Of Interest?
 Auto Escalates? Operating Rights?
 Auto Renew? Operator
 Bond Filed?

FOR MMS USE ONLY

BILLEE		FOREST REFUGE
NUMBER		
OCS SECTION		
CODE		

NOTICE!!

These documents have been scanned!

Do not place un-scanned documents beneath this notice!

Do not remove this notice from this file!

GPO Jacket No. 560-102
Print Order 61540
Rise Business Services, LLC
Job=AZ15 7/3/2019



Box Number= AZ15144



Claim Begin-End: AMC349847-AMC349848

2 Correspondence



AZ15144-3

AMC349780-AMC350128

**NO
DOCUMENTS
FOUND**

NO DOCUMENTS FOUND
NO DOCUMENTS FOUND

NOTICE!!

These documents have been scanned!

Do not place un-scanned documents beneath this notice!

Do not remove this notice from this file!

GPO Jacket No. 560-102
Print Order 61540
Rise Business Services, LLC
Job=AZ15 7/3/2019



Box Number= AZ15144



Claim Begin-End: AMC349847-AMC349848

3 Transfers



AZ15144-3

AMC349780-AMC350128

**NO
DOCUMENTS
FOUND**

NO DOCUMENTS FOUND
NO DOCUMENTS FOUND

NOTICE!!

These documents have been scanned!

Do not place un-scanned documents beneath this notice!

Do not remove this notice from this file!

GPO Jacket No. 560-102
Print Order 61540
Rise Business Services, LLC
Job=AZ15 7/3/2019



Box Number= AZ15144



Claim Begin-End: AMC349847-AMC349848

4 Annual Filings



AZ15144-3

AMC349780-AMC350128

UNITED STATES
DEPARTMENT OF THE INTERIOR
BUREAU OF LAND MANAGEMENT

454 DET

349847

MAINTENANCE FEE WAIVER CERTIFICATION

FORM APPROVED
OMB NO. 1004-0114
Expires: January 31, 2020

SEE INSTRUCTIONS ON PAGE 2

2019 2020

1. This small miner waiver is filed for the assessment year beginning on September 1, ~~2018~~ and ending on September 1, ~~2019~~
2. The undersigned and all related parties owned ten or fewer mining claims, mill, or tunnel sites located and maintained on Federal lands in the United States of America on September 1, ~~2018~~ ²⁰¹⁹
3. The undersigned have performed the assessment work required by law for each mining claim listed prior to filing this waiver and understand that by filing this form, the undersigned must file an affidavit of assessment work with the Bureau of Land Management (BLM) by the December 30th following the filing of this waiver.
4. The undersigned understand that if the assessment work obligation has not yet come due under 30 U.S.C. 28 (for those claims in their first assessment year only), a notice of intent to hold reciting this condition must be recorded by the December 30th following the filing of this waiver.
5. The undersigned understand that mill and tunnel sites may also be listed on this waiver and be waived from payment of the maintenance fee, and that a notice of intent to hold for these sites is required to be filed with the BLM by the December 30th following the filing of this waiver.
6. The undersigned understand and acknowledge that pursuant to 43 U.S.C. 1212 and 18 U.S.C. 1001, the filing or recording of a false, fictitious, or fraudulent document with the BLM may result in a fine of up to \$250,000, a prison term not to exceed five years, or both.
7. The mining claims, mill or tunnel sites for which this waiver from payment of the maintenance fees is requested are:

	CLAIM OR SITE NAME	BLM RECORDATION SERIAL NUMBER
1.	BACK DOOR ✓	349847
2.	RUSTY PRYING PAN	349848
3.		
4.		
5.		
6.		
7.		
8.		
9.		
10.		

The owner(s) (claimant(s)) of the above mining claims and sites are:

HOWARD L. BRIGHAM

(Owner's Name - Please Print)

Howard L. Brigham

(Owner's Signature)

PO BOX 728 / 85175 VEGA ST MAMMOTH

(Owner's Mailing Address)

(City)

AZ 85618

(State)

(Zip Code)

LOUISE V BRIGHAM

(Owner's Name - Please Print)

x Louise V. Brigham

(Owner's Signature)

PO BOX 728 / 85175 VEGA ST.

(Owner's Mailing Address)

MAMMOTH

(City)

AZ 85618

(State)

(Zip Code)

(Owner's Name - Please Print)

(Owner's Signature)

(Owner's Mailing Address)

(City)

(State)

(Zip Code)

(Owner's Name - Please Print)

(Owner's Signature)


(Owner's Mailing Address)

(City)

(State)

(Zip Code)

(Continued on page 2)



WJ

(Owner's Name - Please Print)	(Owner's Signature)		
(Owner's Mailing Address)	(City)	(State)	(Zip Code)
(Owner's Name - Please Print)	(Owner's Signature)		
(Owner's Mailing Address)	(City)	(State)	(Zip Code)
(Owner's Name - Please Print)	(Owner's Signature)		
(Owner's Mailing Address)	(City)	(State)	(Zip Code)
(Owner's Name - Please Print)	(Owner's Signature)		
(Owner's Mailing Address)	(City)	(State)	(Zip Code)

18 U.S.C. 1001 and 43 U.S.C. 1212 make it a crime for any person knowingly and willfully to make to any department or agency of the United States any false, fictitious or fraudulent statements or representations as to any matter within its jurisdiction.

INSTRUCTIONS

1. This certification is made under the provisions of 43 U.S.C. § 1744 and 30 U.S.C. §28-28k and the regulations thereunder (43 CFR Part 3830)
2. The claimant(s) must fill in the dates in paragraph 1 for the beginning and ending of the assessment year for which this waiver is sought.
3. The claimant(s) must fill in the date in paragraph 2 for the beginning of the assessment year for which this waiver is sought.
4. All claim and site names and BLM serial numbers must be listed for the mining claims, mill sites, and tunnel sites for which the waiver is sought.
5. All owners of the mining claims, mill sites, and tunnel sites and their addresses must be given.
6. This waiver form must be signed by all the claimants or their designated agent, in original form. If an agent is designated, a notarized designation of agent, signed by all of the claimants with proper address given, must be submitted with this waiver.
7. This form must be filed no later than September 1st for the upcoming assessment year in the BLM State Office where the mining claims or sites are recorded, or the waiver cannot be granted by the BLM. (Example: To obtain a waiver for the assessment year 2012, which begins on September 1, 2011, you must qualify for and file for a waiver no later than September 1, 2011, in the proper BLM State Office.)
8. For all mining claims which require assessment work, you must record an affidavit of labor on or before the December 30th immediately following the filing of this waiver. For all other mining claims or sites waived, you must record a notice of intent to hold on or before the December 30th immediately following the filing of this waiver.
9. Mill and tunnel sites may also be listed on this waiver and be waived from payment of the maintenance fee. A notice of intent to hold for these sites is required to be filed by the December 30th following the filing of this waiver.

PHOENIX, ARIZONA
 2019 AUG 28 P 3:04
 RECEIVED
 BLM AZ STATE OFFICE

FOR OFFICIAL USE ONLY

42

349847



OFFICIAL RECORDS OF PINAL COUNTY RECORDER VIRGINIA ROSS

When Recorded Return Document to: Howard BRIGHAM Po Box 728 MAMMOTH, AZ 85618

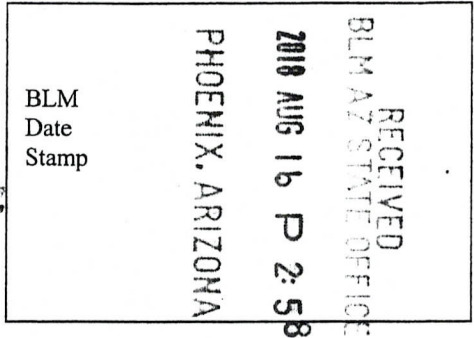
DATE/TIME: 08/13/2018 836 FEE: \$15.00 PAGES: 4 FEE NUMBER: 2018-060590



Check here is this is a change of address. Telephone: 520-265-2382 E-mail address:

AFFIDAVIT OF PERFORMANCE OF ANNUAL WORK

- 1. State of Arizona, County of PINAL ss: 2. I (Name) Howard & Louise BRIGHAM 3. Reside at (Address) Po Box 728 / 85175 Vega St



City MAMMOTH County PINAL

State AZ Zip 85618 being duly sworn, depose and say that I am a citizen of the United States, more than eighteen years of age, and that all of the facts set forth in this affidavit, subject to the provisions and penalties of 18 U.S.C. 1001 pertaining to the filing of false, fictitious, or fraudulent statements with the United States, are true and correct according to the best of my knowledge, information and belief.

4. Owner's name and address (If not shown in Items 1-3 above).

5. That I am personally acquainted with the mining claim(s). The work and improvements were made by and at the expense of the owner(s) of said claim(s). Said contiguous group of claims, listed on this document, are situated in the (optional) Mining District: GILA AND SALT RIVER PINAL County, Arizona.

Table with 7 columns: Line No., AMC NUMBER, CLAIM/SITE NAME, COUNTY RECORDER DATA (If available), TWP, RNG, SEC. Contains handwritten entries for BACK DOOR RUSTY and FRYING PAN.

Form: MCF108 Revised Jan. 2006

ENTERED Aug 28 2018 BY: RAM

BLM
Date
Stamp

RECEIVED
BLM AZ STATE OFFICE
2018 AUG 16 P 2:58
PHOENIX, ARIZONA

7					
8					
9					
10					

6. That between the dates starting at 12 o'clock noon on September 1, 20 17 and ending at 12 o'clock noon on September 1, 20 18 at least \$ 300,000 dollars worth of work and improvements were done and performed upon said claim(s) or upon one or more of a contiguous group of claims for the benefit of all, wholly or partly outside of a contiguous group of claims for the benefit of all, not including the location work.

7. That the following persons were employed to perform the work and improvements described herein: _____
WORK PERFORMED BY OWNER'S

8. That the work and improvements performed were: CLEARED EXCESS ROAD, DIGGING A TRENCH, RE-MOVING OVER BURDEN, AND WORKING OUT MATERIALS ON EACH CLAIM


9. Dated: 8/13/18 Signature: Howard Brigham

SUBSCRIBED AND SWORN TO before me, a Notary Public, this 13th day of August 20 18

By: Howard Brigham


Notary Public Tracy Hampton

My Commission Expires 10/19/2020



Bureau of Land Management
Arizona State Office
www.az.blm.gov

No. of Claims: _____ x \$10 = _____
Check No.: _____ Init. _____
Receipt No.: 4738144
For BLM Use Only



Howard Brigham
P.O. Box 728
MAMMOTH, AZ.
85618

CERTIFIED MAIL



7015 3430 0000 1862 5904



1000



85004

U.S. POSTAGE
PAID
MAMMOTH, AZ
85618
AUG 14, 18
AMOUNT

\$3.95

R2304Y122751-03

UNITED STATES
DEPT. OF THE INTERIOR
BUREAU OF LAND MANAGEMENT
ARIZONA STATE OFFICE
ONE NORTH CENTRAL AVE., SUITE 800
PHOENIX, ARIZONA 85004-4427

PHOENIX, ARIZONA

2018 AUG 16 P 2:57

RECEIVED
BLM AZ STATE OFFICE

85004-442700



United States Department of the Interior
Bureau of Land Management
 DIV OF LANDS, MINRLS & ENERGY
 ONE N CENTRAL AVE
 PHOENIX, AZ 85004 -4427
 Phone: 602-417-9200

Receipt

No: 4238146

Transaction #: 4353536	
Date of Transaction: 08/17/2018	
CUSTOMER:	
HOWARD L BRIGHAM PO BOX 728 MAMMOTH, AZ 85618-0728 US	

LINE #	QTY	DESCRIPTION	REMARKS	UNIT PRICE	TOTAL
1	1.00	LOCATABLE MINERALS / MINING CLAIMS- NOT NEW-UNADJUD, ONE AUTH NO. ONLY / MINING CLAIM MONEY RECEIVED CASES: AMC349874/\$20.00	POL 2018/2 WAV	- n/a -	20.00
TOTAL:					\$20.00

PAYMENT INFORMATION					
1	AMOUNT:	20.00	POSTMARKED:	N/A	
	TYPE:	CHECK	RECEIVED:	08/17/2018	
	CHECK NO:	195			
	NAME:	BRIGHAM, HOWARD L 85175 VEGA ST MAMMOTH AZ 85618 US			

REMARKS
<i>Waiver expired - please sign new one and return</i>

This receipt was generated by the automated BLM Collections and Billing System and is a paper representation of a portion of the official electronic record contained therein.

ASAP

UNITED STATES

DEPARTMENT OF THE INTERIOR
BUREAU OF LAND MANAGEMENT

MAINTENANCE FEE WAIVER CERTIFICATION

Form 3830-2
(January 2017)

FORM APPROVED
OMB NO. 1004-0114
Expires: January 31, 2020

SEE INSTRUCTIONS ON PAGE 2

1. This small miner waiver is filed for the assessment year beginning on September 1, ~~2017~~ and ending on September 1, ~~2018~~ ²⁰¹⁹
2. The undersigned and all related parties owned ten or fewer mining claims, mill, or tunnel sites located and maintained on Federal lands in the United States of America on September 1, ~~2017~~ ²⁰¹⁸
3. The undersigned have performed the assessment work required by law for each mining claim listed prior to filing this waiver and understand that by filing this form, the undersigned must file an affidavit of assessment work with the Bureau of Land Management (BLM) by the December 30th following the filing of this waiver.
4. The undersigned understand that if the assessment work obligation has not yet come due under 30 U.S.C. 28 (for those claims in their first assessment year only), a notice of intent to hold reciting this condition must be recorded by the December 30th following the filing of this waiver.
5. The undersigned understand that mill and tunnel sites may also be listed on this waiver and be waived from payment of the maintenance fee, and that a notice of intent to hold for these sites is required to be filed with the BLM by the December 30th following the filing of this waiver.
6. The undersigned understand and acknowledge that pursuant to 43 U.S.C. 1212 and 18 U.S.C. 1001, the filing or recording of a false, fictitious, or fraudulent document with the BLM may result in a fine of up to \$250,000, a prison term not to exceed five years, or both.
7. The mining claims, mill or tunnel sites for which this waiver from payment of the maintenance fees is requested are:

CLAIM OR SITE NAME	BLM RECORDATION SERIAL NUMBER
1. BACK DOOR	349847
2. RUSTY FRYING PAN	349848
3.	
4.	
5.	
6.	
7.	
8.	
9.	
10.	

RECEIVED
 BLM AZ STATE OFFICE
 2018 AUG 31 A 11:15
 PHOENIX, ARIZONA

The owner(s) (claimants) of the above mining claims and sites are:

<p><u>Howard L. Brigham</u> (Owner's Name - Please Print)</p> <p><u>Po Box 728 / 85175 Vega St.</u> (Owner's Mailing Address)</p>	<p><u>Howard L. Brigham</u> (Owner's Signature)</p> <p><u>MAMMOTH</u> <u>AZ</u> <u>85618</u> (City) (State) (Zip Code)</p>
<p><u>Louise V. Brigham</u> (Owner's Name - Please Print)</p> <p><u>Po Box 728 / 85175 Vega St.</u> (Owner's Mailing Address)</p>	<p><u>Louise V. Brigham</u> (Owner's Signature)</p> <p><u>MAMMOTH</u> <u>AZ</u> <u>85618</u> (City) (State) (Zip Code)</p>
<p>_____ (Owner's Name - Please Print)</p> <p>_____ (Owner's Mailing Address)</p>	<p>_____ (Owner's Signature)</p> <p>_____ (City) (State) (Zip Code)</p>
<p>_____ (Owner's Name - Please Print)</p> <p>_____ (Owner's Mailing Address)</p>	<p>_____ (Owner's Signature)</p> <p>_____ (City) (State) (Zip Code)</p>

ENTERED
 SEP 12 2018
 BY: [Signature]

(Owner's Name - Please Print)

(Owner's Signature)

(Owner's Mailing Address)

(City) (State) (Zip Code)

(Owner's Name - Please Print)

(Owner's Signature)

(Owner's Mailing Address)

(City) (State) (Zip Code)

(Owner's Name - Please Print)

(Owner's Signature)

(Owner's Mailing Address)

(City) (State) (Zip Code)

(Owner's Name - Please Print)

(Owner's Signature)

(Owner's Mailing Address)

(City) (State) (Zip Code)

18 U.S.C. 1001 and 43 U.S.C. 1212 make it a crime for any person knowingly and willfully to make to any department or agency of the United States any false, fictitious or fraudulent statements or representations as to any matter within its jurisdiction.

INSTRUCTIONS

1. This certification is made under the provisions of 43 U.S.C. § 1744 and 30 U.S.C. §28-28k and the regulations thereunder (43 CFR Part 3830).
2. The claimant(s) must fill in the dates in paragraph 1 for the beginning and ending of the assessment year for which this waiver is sought.
3. The claimant(s) must fill in the date in paragraph 2 for the beginning of the assessment year for which this waiver is sought.
4. All claim and site names and BLM serial numbers must be listed for the mining claims, mill sites, and tunnel sites for which the waiver is sought.
5. All owners of the mining claims, mill sites, and tunnel sites and their addresses must be given.
6. This waiver form must be signed by all the claimants or their designated agent, in original form. If an agent is designated, a notarized designation of agent, signed by all of the claimants with proper address given, must be submitted with this waiver.
7. This form must be filed no later than September 1st for the upcoming assessment year in the BLM State Office where the mining claims or sites are recorded, or the waiver cannot be granted by the BLM. (Example: To obtain a waiver for the assessment year 2012, which begins on September 1, 2011, you must qualify for and file for a waiver no later than September 1, 2011, in the proper BLM State Office.)
8. For all mining claims which require assessment work, you must record an affidavit of labor on or before the December 30th immediately following the filing of this waiver. For all other mining claims or sites waived, you must record a notice of intent to hold on or before the December 30th immediately following the filing of this waiver.
9. Mill and tunnel sites may also be listed on this waiver and be waived from payment of the maintenance fee. A notice of intent to hold for these sites is required to be filed by the December 30th following the filing of this waiver.

FOR OFFICIAL USE ONLY

Howard Brigham
Po Box 728
MAMMOTH, AZ.
85618

CERTIFIED MAIL®



7015 3430 0000 1862 5966



1000



85004

U.S. POSTAGE PAID
FCM LETTER
MAMMOTH, AZ
85618
AUG 28, 18
AMOUNT

\$3.95

R2304Y122751-06

UNITED STATES
DEPT. OF THE INTERIOR
BUREAU OF LAND MANAGEMENT
ARIZONA STATE OFFICE
1 NORTH CENTRAL AVE. SUITE 800
PHOENIX, AZ. 85004-4427

PHOENIX, ARIZONA

2018 AUG 31 A 11:15

RECEIVED
BLM AZ STATE OFFICE

85004-442700



POSTAGE WILL BE PAID BY ADDRESSEE

7015 3430 0000 1862 5966

PLACE STICKER AT TOP OF ENVELOPE TO THE RIGHT
OF THE RETURN ADDRESS. FOLD AT DOTTED LINE

UNITED STATES
DEPARTMENT OF THE INTERIOR
BUREAU OF LAND MANAGEMENT

290

349847

MAINTENANCE FEE WAIVER CERTIFICATION

FORM APPROVED
OMB NO. 1004-0114

Expires: October 31, 2016

SEE INSTRUCTIONS ON PAGE 2

[Handwritten signature]

- This small miner waiver is filed for the assessment year beginning on September 1, 2017 and ending on September 1, 2018
- The undersigned and all related parties owned ten or fewer mining claims, mill, or tunnel sites located and maintained on Federal lands in the United States of America on September 1, 2017.
- The undersigned have performed the assessment work required by law for each mining claim listed prior to filing this waiver and understand that by filing this form, the undersigned must file an affidavit of assessment work with the Bureau of Land Management (BLM) by the December 30th following the filing of this waiver.
- The undersigned understand that if the assessment work obligation has not yet come due under 30 U.S.C. 28 (for those claims in their first assessment year only), a notice of intent to hold reciting this condition must be recorded by the December 30th following the filing of this waiver.
- The undersigned understand that mill and tunnel sites may also be listed on this waiver and be waived from payment of the maintenance fee, and that a notice of intent to hold for these sites is required to be filed with the BLM by the December 30th following the filing of this waiver.
- The undersigned understand and acknowledge that pursuant to 43 U.S.C. 1212 and 18 U.S.C. 1001, the filing or recording of a false, fictitious, or fraudulent document with the BLM may result in a fine of up to \$250,000, a prison term not to exceed five years, or both.
- The mining claims, mill or tunnel sites for which this waiver from payment of the maintenance fees is requested are:

CLAIM OR SITE NAME	BLM RECORDATION SERIAL NUMBER
1. <u>BACK DOOR</u>	<u>349,847 (913)</u>
2. <u>RUSTY FRYING PAN</u>	<u>349 848</u>
3.	
4.	
5.	
6.	
7.	
8.	
9.	
10.	

RECEIVED
BLM AZ STATE OFFICE
2010 AUG 16 PM 2:58
PHOENIX, ARIZONA

The owner(s) (claimants) of the above mining claims and sites are:

Howard L. Brigham
(Owner's Name - Please Print)
Po Box 728 / 85175 Vega ST
(Owner's Mailing Address)

Howard L. Brigham
(Owner's Signature)
MAMMOTH AZ 85618
(City) (State) (Zip Code)

Louise V. Brigham
(Owner's Name - Please Print)
Po Box 728 / 85175 Vega ST
(Owner's Mailing Address)

~~S.V.B. MAMMOTH~~ Louise V. Brigham
(Owner's Signature)
MAMMOTH AZ 85618
(City) (State) (Zip Code)

(Owner's Name - Please Print)

(Owner's Mailing Address)

(Owner's Signature)

(City) (State) (Zip Code)

(Owner's Name - Please Print)

(Owner's Mailing Address)

(Owner's Signature)

(City) (State) (Zip Code)

(Owner's Name - Please Print)	(Owner's Signature)
(Owner's Mailing Address)	(City) (State) (Zip Code)
(Owner's Name - Please Print)	(Owner's Signature)
(Owner's Mailing Address)	(City) (State) (Zip Code)
(Owner's Name - Please Print)	(Owner's Signature)
(Owner's Mailing Address)	(City) (State) (Zip Code)
(Owner's Name - Please Print)	(Owner's Signature)
(Owner's Mailing Address)	(City) (State) (Zip Code)

18 U.S.C. 1001 and 43 U.S.C. 1212 make it a crime for any person knowingly and willfully to make to any department or agency of the United States any false, fictitious or fraudulent statements or representations as to any matter within its jurisdiction.

INSTRUCTIONS

1. This certification is made under the provisions of 43 U.S.C. § 1744 and 30 U.S.C. §28-28k and the regulations thereunder (43 CFR Part 3830).
2. The claimant(s) must fill in the dates in paragraph 1 for the beginning and ending of the assessment year for which this waiver is sought.
3. The claimant(s) must fill in the date in paragraph 2 for the beginning of the assessment year for which this waiver is sought.
4. All claim and site names and BLM serial numbers must be listed for the mining claims, mill sites, and tunnel sites for which the waiver is sought.
5. All owners of the mining claims, mill sites, and tunnel sites and their addresses must be given.
6. This waiver form must be signed by all the claimants or their designated agent, in original form. If an agent is designated, a notarized designation of agent, signed by all of the claimants with proper address given, must be submitted with this waiver.
7. This form must be filed no later than September 1st for the upcoming assessment year in the BLM State Office where the mining claims or sites are recorded, or the waiver cannot be granted by the BLM. (Example: To obtain a waiver for the assessment year 2012, which begins on September 1, 2011, you must qualify for and file for a waiver no later than September 1, 2011, in the proper BLM State Office.)
8. For all mining claims which require assessment work, you must record an affidavit of labor on or before the December 30th immediately following the filing of this waiver. For all other mining claims or sites waived, you must record a notice of intent to hold on or before the December 30th immediately following the filing of this waiver.
9. Mill and tunnel sites may also be listed on this waiver and be waived from payment of the maintenance fee. A notice of intent to hold for these sites is required to be filed by the December 30th following the filing of this waiver.

FOR OFFICIAL USE ONLY

UNITED STATES
DEPARTMENT OF THE INTERIOR
BUREAU OF LAND MANAGEMENT
MAINTENANCE FEE WAIVER CERTIFICATION

264

[Handwritten Signature]

Amc 349847

FORM APPROVED
OMB NO. 1004-0114
Expires: October 31, 2016

SEE INSTRUCTIONS ON PAGE 2

- This small miner waiver is filed for the assessment year beginning on September 1, 2016 and ending on September 1, 2017
- The undersigned and all related parties owned ten or fewer mining claims, mill, or tunnel sites located and maintained on Federal lands in the United States of America on September 1, 2016.
- The undersigned have performed the assessment work required by law for each mining claim listed prior to filing this waiver and understand that by filing this form, the undersigned must file an affidavit of assessment work with the Bureau of Land Management (BLM) by the December 30th following the filing of this waiver.
- The undersigned understand that if the assessment work obligation has not yet come due under 30 U.S.C. 28 (for those claims in their first assessment year only), a notice of intent to hold reciting this condition must be recorded by the December 30th following the filing of this waiver.
- The undersigned understand that mill and tunnel sites may also be listed on this waiver and be waived from payment of the maintenance fee, and that a notice of intent to hold for these sites is required to be filed with the BLM by the December 30th following the filing of this waiver.
- The undersigned understand and acknowledge that pursuant to 43 U.S.C. 1212 and 18 U.S.C. 1001, the filing or recording of a false, fictitious, or fraudulent document with the BLM may result in a fine of up to \$250,000, a prison term not to exceed five years, or both.
- The mining claims, mill or tunnel sites for which this waiver from payment of the maintenance fees is requested are:

	CLAIM OR SITE NAME	BLM RECORDATION SERIAL NUMBER
1.	<u>BACK DOOR</u>	<input checked="" type="checkbox"/> <u>349847</u>
2.	<u>RUSTY FRYING PAN</u>	<u>349848</u>
3.		
4.		
5.		
6.		
7.		
8.		
9.		
10.		

The owner(s) (claimants) of the above mining claims and sites are:

<u>Howard L. Brigham</u> (Owner's Name - Please Print)	<u>Howard L. Brigham</u> (Owner's Signature)
<u>Po Box 728 / 85175 Vega St.</u> (Owner's Mailing Address)	<u>MAMMOTH</u> <u>AZ</u> <u>85618</u> (City) (State) (Zip Code)
<u>Louise V. Brigham</u> (Owner's Name - Please Print)	<u>Louise V. Brigham</u> (Owner's Signature)
<u>Po Box 728 / 85175 Vega St.</u> (Owner's Mailing Address)	<u>MAMMOTH</u> <u>AZ</u> <u>85618</u> (City) (State) (Zip Code)
_____ (Owner's Name - Please Print)	_____ (Owner's Signature)
_____ (Owner's Mailing Address)	_____ (City) (State) (Zip Code)
_____ (Owner's Name - Please Print)	_____ (Owner's Signature)
_____ (Owner's Mailing Address)	_____ (City) (State) (Zip Code)

AC483
ENTERED SEP 15 2017
RB

2017 AUG 17 P 3:23
BLM ARIZONA
RECEIVED
BLM OFFICE

(Continued on page 2)

NW CHECK
2 EACH

(Owner's Name - Please Print)	(Owner's Signature)		
(Owner's Mailing Address)	(City)	(State)	(Zip Code)
(Owner's Name - Please Print)	(Owner's Signature)		
(Owner's Mailing Address)	(City)	(State)	(Zip Code)
(Owner's Name - Please Print)	(Owner's Signature)		
(Owner's Mailing Address)	(City)	(State)	(Zip Code)
(Owner's Name - Please Print)	(Owner's Signature)		
(Owner's Mailing Address)	(City)	(State)	(Zip Code)

18 U.S.C. 1001 and 43 U.S.C. 1212 make it a crime for any person knowingly and willfully to make to any department or agency of the United States any false, fictitious or fraudulent statements or representations as to any matter within its jurisdiction.

INSTRUCTIONS

1. This certification is made under the provisions of 43 U.S.C. § 1744 and 30 U.S.C. §28-28k and the regulations thereunder (43 CFR Part 3830).
2. The claimant(s) must fill in the dates in paragraph 1 for the beginning and ending of the assessment year for which this waiver is sought.
3. The claimant(s) must fill in the date in paragraph 2 for the beginning of the assessment year for which this waiver is sought.
4. All claim and site names and BLM serial numbers must be listed for the mining claims, mill sites, and tunnel sites for which the waiver is sought.
5. All owners of the mining claims, mill sites, and tunnel sites and their addresses must be given.
6. This waiver form must be signed by all the claimants or their designated agent, in original form. If an agent is designated, a notarized designation of agent, signed by all of the claimants with proper address given, must be submitted with this waiver.
7. This form must be filed no later than September 1st for the upcoming assessment year in the BLM State Office where the mining claims or sites are recorded, or the waiver cannot be granted by the BLM. (Example: To obtain a waiver for the assessment year 2012, which begins on September 1, 2011, you must qualify for and file for a waiver no later than September 1, 2011, in the proper BLM State Office.)
8. For all mining claims which require assessment work, you must record an affidavit of labor on or before the December 30th immediately following the filing of this waiver. For all other mining claims or sites waived, you must record a notice of intent to hold on or before the December 30th immediately following the filing of this waiver.
9. Mill and tunnel sites may also be listed on this waiver and be waived from payment of the maintenance fee. A notice of intent to hold for these sites is required to be filed by the December 30th following the filing of this waiver.

FOR OFFICIAL USE ONLY

RECEIVED
AZ STATE
AUG 17 P 3:23
PHOENIX, ARIZONA

UNITED STATES DEPARTMENT OF THE INTERIOR
BUREAU OF LAND MANAGEMENT

MC NATIONWIDE CLAIMANT LISTING
September 15, 2017

Cust	AZ CLAIMANT	National Total
BRIGHAM HOWARD L PO BOX 728 MAMMOTH, AZ 85618-0728	2	2
BRIGHAM LOUISE V PO BOX 728 MAMMOTH, AZ 85618-0728	2	2

2K

When Recorded Return Document to:

HL BRIGHAM
PO Box 728
MAMMOTH, AZ.
85618



Amc349847
**OFFICIAL RECORDS OF
PINAL COUNTY RECORDER
VIRGINIA ROSS**

DATE/TIME: 08/14/2017 820
FEE: \$15.00
PAGES: 2
FEE NUMBER: 2017-057717

Check here is this is a change of address.

Telephone: 520-265-2382

E-mail address: _____



AFFIDAVIT OF PERFORMANCE OF ANNUAL WORK

1. State of Arizona, County of PINAL ss:

2. I (Name) Howard L. & Louise V Brigham

3. Reside at (Address) PO Box 728 / 85175 Vega St

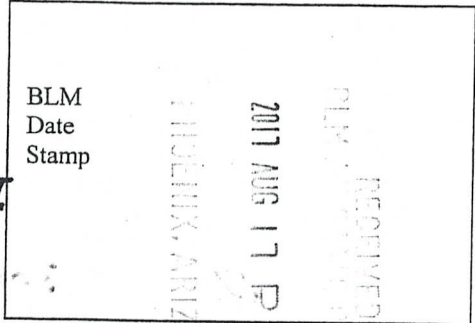
City MAMMOTH County PINAL

State AZ Zip 85618 being duly sworn, depose and say that I am a citizen of the United States, more than eighteen years of age, and that all of the facts set forth in this affidavit, subject to the provisions and penalties of 18 U.S.C. 1001 pertaining to the filing of false, fictitious, or fraudulent statements with the United States, are true and correct according to the best of my knowledge, information and belief.

4. Owner's name and address (If not shown in Items 1-3 above). _____

5. That I am personally acquainted with the mining claim(s). The work and improvements were made by and at the expense of the owner(s) of said claim(s). Said contiguous group of claims, listed on this document, are situated in the _____

(optional) Mining District: SILVER MOUNTAIN SALT RIVER County, Arizona.



Line No.	AMC NUMBER	CLAIM/SITE NAME	COUNTY RECORDER DATA (If available)	TWP	RNG	SEC
1	349847	BACK DOOR	P.2 Fee 1998008880	8S	16E	24
2	349848	RUSTY PRYING PAN	11 11	8S	16E	24
3						
4						
5						
6						

Form: MCF108
Revised Jan. 2006
Page 1 of 2

ENTERED
AUG 22 2017
BY: [Signature]

BLM
Date
Stamp

2017 AUG 17 P 3:23

RECEIVED

BLM
MARIKOPA COUNTY, ARIZONA

7					
8					
9					
10					

6. That between the dates starting at 12 o'clock noon on September 1, 20 16 and ending at 12 o'clock noon on September 1, 20 17 at least \$ 300.00 dollars worth of work and improvements were done and performed upon said claim(s) or upon one or more of a contiguous group of claims for the benefit of all, wholly or partly outside of a contiguous group of claims for the benefit of all, not including the location work.

7. That the following persons were employed to perform the work and improvements described herein: _____

WORK PERFORMED BY OWNERS

8. That the work and improvements performed were: DIGGING A TRENCH, RE-MOVING OVER BURDEN, AND WORKING OUT MATERIALS ON EACH CLAIM

9. Dated: 8/17/17 Signature: Howard L. Brigham

SUBSCRIBED AND SWORN TO before me, a Notary Public, this 17th day of Aug 20 17

By: Howard L. Brigham

Notary Public: Renée Nunley

My Commission Expires 8/9/2020



Bureau of Land Management
Arizona State Office
www.az.blm.gov

No. of Claims: 2 x \$10 = 20
Check No.: 134 Init. HLB
Receipt No.: 8943927
For BLM Use Only

SUBMITTER: HOWARD L BRIGHAM
RECEIPT NO: 2017-035522 DATE: 08/14/2017
FEE NO: 2017-057717



**OFFICIAL RECORDS OF
PINAL COUNTY RECORDER
VIRGINIA ROSS**

BACK DOOR
RUSTY FRYING PAN
HOWARD L BRIGHAM
LOUISE V BRIGHAM

DATE/TIME: 08/14/2017 820
FEE: \$15.00
PAGES: 2
FEE NUMBER: 2017-057717

LABOR - Affidavit of Performance of Annual Work

FEES PAID WITH RECEIPT NO 2017-035522:

PAID CASH:	0.00	PAID CHECK:	0.00
PAID CHARGE:	0.00	PAID INVOICE:	0.00
PAID CREDIT CARD:	15.00		
TOTAL PAID:	15.00	REFUND:	0.00

CHARGES FOR DOCUMENT FEE NO: 2017-057717

RECORDINGS:	6.00	COPIES:	0.00
CNTY SURCHG:	4.00	OTHER:	0.00
ASSR SURCHG:	0.00	ACCT REC:	0.00
ST SURCHG:	5.00	SEARCHES:	0.00
VOTER SERV:	0.00	OVERPAY:	0.00
ELEC. SERV:	0.00		

RETURN TO:
HOWARD L BRIGHAM
PO BOX 728
MAMMOTH

PHOENIX, ARIZONA

2017 AUG 17 P 3:23

RECEIVED
BILL A. ROSS, RECORDER

AZ 85618

CID-2256

Pinal County Recorder, P.O. Box 848, Florence, AZ 85132-3017, (520) 866-6830

United States Department of the Interior
Bureau of Land Management
 DIV OF LANDS, MINRLS & ENERGY
 ONE N CENTRAL AVE
 PHOENIX, AZ 85004 -4427
 Phone: 602-417-9200

Receipt

No: 3943927

Transaction #: 4053607	
Date of Transaction: 08/18/2017	
CUSTOMER:	
HOWARD L BRIGHAM PO BOX 728 MAMMOTH,AZ 85618-0728 US	

LINE #	QTY	DESCRIPTION	REMARKS	UNIT PRICE	TOTAL
1	1.00	LOCATABLE MINERALS / MINING CLAIMS- NOT NEW-UNADJUD,ONE AUTH NO. ONLY / MINING CLAIM MONEY RECEIVED CASES: AMC349847/\$20.00	POL 2017/2 WAV	- n/a -	20.00
TOTAL:					\$20.00

PAYMENT INFORMATION					
1	AMOUNT:	20.00	POSTMARKED:	08/15/2017	
	TYPE:	CHECK	RECEIVED:	08/17/2017	
	CHECK NO:	134			
	NAME:	BRIGHAM, HOWARD L PO BOX 728 MAMMOTH AZ 85618-0728 US			

REMARKS

This receipt was generated by the automated BLM Collections and Billing System and is a paper representation of a portion of the official electronic record contained therein.

UNITED STATES
DEPARTMENT OF THE INTERIOR
BUREAU OF LAND MANAGEMENT

394

MAINTENANCE FEE WAIVER CERTIFICATION

FORM APPROVED
OMB NO. 1004-0114
Expires: October 31, 2016

349847

SEE INSTRUCTIONS ON PAGE 2

1. This small miner waiver is filed for the assessment year beginning on September 1, 2015 and ending on September 1, 2016
2. The undersigned and all related parties owned ten or fewer mining claims, mill, or tunnel sites located and maintained on Federal lands in the United States of America on September 1, 2015
3. The undersigned have performed the assessment work required by law for each mining claim listed prior to filing this waiver and understand that by filing this form, the undersigned must file an affidavit of assessment work with the Bureau of Land Management (BLM) by the December 30th following the filing of this waiver.
4. The undersigned understand that if the assessment work obligation has not yet come due under 30 U.S.C. 28 (for those claims in their first assessment year only), a notice of intent to hold reciting this condition must be recorded by the December 30th following the filing of this waiver.
5. The undersigned understand that mill and tunnel sites may also be listed on this waiver and be waived from payment of the maintenance fee, and that a notice of intent to hold for these sites is required to be filed with the BLM by the December 30th following the filing of this waiver.
6. The undersigned understand and acknowledge that pursuant to 43 U.S.C. 1212 and 18 U.S.C. 1001, the filing or recording of a false, fictitious, or fraudulent document with the BLM may result in a fine of up to \$250,000, a prison term not to exceed five years, or both.
7. The mining claims, mill or tunnel sites for which this waiver from payment of the maintenance fees is requested are:

CLAIM OR SITE NAME	BLM RECORDATION SERIAL NUMBER
1. BACK DOOR	349847
2. RUSTY FRYING PAN	349848
3.	
4.	
5.	
6.	
7.	
8.	
9.	
10.	

RECEIVED
BLM AZ STATE OFFICE
PHOENIX, ARIZONA
2016 OCT 25 PM 3:15

The owner(s) (claimants) of the above mining claims and sites are:

HOWARD L. BRIGHAM
(Owner's Name - Please Print)
Po Box 728 / 85175 Vega St.
(Owner's Mailing Address)

Howard L Brigham
(Owner's Signature)
MAMMOTH AZ 85618
(City) (State) (Zip Code)

LOUISE V. BRIGHAM
(Owner's Name - Please Print)
Po Box 728 / 85175 Vega St
(Owner's Mailing Address)

Louise V Brigham
(Owner's Signature)
MAMMOTH AZ 85618
(City) (State) (Zip Code)

(Owner's Name - Please Print)

(Owner's Mailing Address)

(Owner's Signature)

(City) (State) (Zip Code)

(Owner's Name - Please Print)

(Owner's Mailing Address)

(Owner's Signature)

(City) (State) (Zip Code)

(Owner's Name - Please Print)	(Owner's Signature)
(Owner's Mailing Address)	(City) (State) (Zip Code)
(Owner's Name - Please Print)	(Owner's Signature)
(Owner's Mailing Address)	(City) (State) (Zip Code)
(Owner's Name - Please Print)	(Owner's Signature)
(Owner's Mailing Address)	(City) (State) (Zip Code)
(Owner's Name - Please Print)	(Owner's Signature)
(Owner's Mailing Address)	(City) (State) (Zip Code)
(Owner's Name - Please Print)	(Owner's Signature)
(Owner's Mailing Address)	(City) (State) (Zip Code)

 RECEIVED
 BLM AZ STATE OFFICE
 PHOENIX, ARIZONA
 2016 OCT 25 11:15

18 U.S.C. 1001 and 43 U.S.C. 1212 make it a crime for any person knowingly and willfully to make to any department or agency of the United States any false, fictitious or fraudulent statements or representations as to any matter within its jurisdiction.

INSTRUCTIONS

1. This certification is made under the provisions of 43 U.S.C. § 1744 and 30 U.S.C. § 28-28k and the regulations thereunder (43 CFR Part 3830).
2. The claimant(s) must fill in the dates in paragraph 1 for the beginning and ending of the assessment year for which this waiver is sought.
3. The claimant(s) must fill in the date in paragraph 2 for the beginning of the assessment year for which this waiver is sought.
4. All claim and site names and BLM serial numbers must be listed for the mining claims, mill sites, and tunnel sites for which the waiver is sought.
5. All owners of the mining claims, mill sites, and tunnel sites and their addresses must be given.
6. This waiver form must be signed by all the claimants or their designated agent, in original form. If an agent is designated, a notarized designation of agent, signed by all of the claimants with proper address given, must be submitted with this waiver.
7. This form must be filed no later than September 1st for the upcoming assessment year in the BLM State Office where the mining claims or sites are recorded, or the waiver cannot be granted by the BLM. (Example: To obtain a waiver for the assessment year 2012, which begins on September 1, 2011, you must qualify for and file for a waiver no later than September 1, 2011, in the proper BLM State Office.)
8. For all mining claims which require assessment work, you must record an affidavit of labor on or before the December 30th immediately following the filing of this waiver. For all other mining claims or sites waived, you must record a notice of intent to hold on or before the December 30th immediately following the filing of this waiver.
9. Mill and tunnel sites may also be listed on this waiver and be waived from payment of the maintenance fee. A notice of intent to hold for these sites is required to be filed by the December 30th following the filing of this waiver.

FOR OFFICIAL USE ONLY

CERTIFIED MAIL™

H.L. Brigham
Po Box 728
MAMMOTH, AZ
85618



7013 2250 0000 8026 4408

RECEIVED
BLM AZ STATE OFFICE
2016 OCT 25 PM 3:15
PHOENIX, ARIZONA

UNITED STATES
DEPT. OF THE INTERIOR
BUREAU OF LAND MANAGEMENT
ARIZONA STATE OFFICE
1 NORTH CENTRAL AVE. SUITE 800
PHOENIX, ARIZONA 85004

UNITED STATES
POSTAL SERVICE®

1000



85004

R2304Y122751-03

85618
OCT 19 16
AMOUNT

\$3.77

394

349847

FORM APPROVED
OMB NO. 1004-0114
Expires: February 28, 2010

MAINTENANCE FEE WAIVER CERTIFICATION

SEE INSTRUCTIONS ON REVERSE

1. This small miner waiver is filed for the assessment year beginning at noon on September 1, 2016 and ending at noon on September 1, 2016
2. The undersigned and all related parties owned ten or fewer mining claims, mill, or tunnel sites located and maintained on Federal lands in the United States of America on September 1, 2016
3. The undersigned have performed the assessment work required by law for each mining claim listed prior to filing this waiver and understand that by filing this form; an affidavit of assessment work must be recorded by the December 30th following the filing of this waiver.
4. The undersigned understand that if the assessment work obligation has not yet come due under 30 U.S.C. 28 (for those claims in their first assessment year only); a notice of intent to hold reciting this condition must be recorded by the December 30th following the filing of this waiver.
5. The undersigned understand that mill and tunnel sites may also be listed upon this waiver and be waived from payment of the maintenance fee; and that a notice of intent to hold for these sites is required to be recorded by the December 30th immediately following the filing of this waiver.
6. The undersigned understand and acknowledge that pursuant to 43 U.S.C. 1212 and 18 U.S.C. 1001; the filing or recording of a false, fictitious, or fraudulent document with the Bureau of Land Management may result in a fine of up to \$250,000, a prison term not to exceed five years, or both.
7. The mining claims, mill or tunnel sites for which this waiver from payment of the maintenance fees is requested are:

CLAIM OR SITE NAME	BLM RECORDATION SERIAL NUMBER
1. BACK DOOR	349 847 ✓
2. RUSTY FRYING PAN	349 848
3.	
4.	
5.	
6.	
7.	
8.	
9.	
10.	

RECEIVED
BLM AZ STATE OFFICE
2016 AUG 24 P 1:17
PHOENIX, ARIZONA

The owner(s) (claimants) of the above mining claims and sites are:

Howard L Brigham
 (Owner's Name - Please Print)
 Po Box 728 / 85175 Vega ST
 (Street or P.O. Box)
 Mammoth AZ 85618
 (City) (State) (Zip Code)

Howard L Brigham
 (Owner's Signature)

Louise V. Brigham
 (Owner's Name - Please Print)
 Po Box 728 / 85175 Vega ST.
 (Street or P.O. Box)
 Mammoth AZ 85618
 (City) (State) (Zip Code)

x Louise V. Brigham
 (Owner's Signature)

(Owner's Name - Please Print)

(Owner's Signature)

(Street or P.O. Box)

(City)

(State)

483
 INTEREST
 SEP 07 2016
 BY: [Signature]

[Handwritten initials]

PHOENIX, ARIZONA

SEP 28 1964

BLM U.S. STATE OFFICE
RECEIVED

ENTERED



United States Department of the Interior



BUREAU OF LAND MANAGEMENT

Arizona State Office

One North Central Avenue, Suite 800

Phoenix, Arizona 85004-4427

www.blm.gov/az/

SEP 27 2016

In Reply Refer To:

3800 (9200) IO

AMC349847

CERTIFIED MAIL – RETURN RECEIPT REQUESTED 7016 0340 0000 0063 5214

NOTICE

HOWARD BRIGHAM
LOUISE BRIGHAM
PO BOX 728
MAMMOTH, AZ 85618

BACK DOOR; RUSTY FRYING PAN
AMC349847; AMC349848

Maintenance Fee Waiver Held for Rejection

This office received the Maintenance Fee Waiver Certification (waiver) for the above listed mining claim(s). The waiver is not properly completed and does not meet the annual filing requirements.

In accordance with 43 Code of Federal Regulations (CFR) 3835.10, the name, address, and original signatures of all owners of the mining claim must be included on the waiver form. Please correct the discrepancy as noted below:

The waiver was filed on a form that expired February 28, 2010. You must provide the waiver information on the enclosed current form. Please ensure all claimant(s) fill out the form completely with original signatures and return the form to the Bureau of Land Management.

In order to correct the defect in the waiver, per 43 CFR 3835.93, you must provide this office with the requested information within 60 days of your receipt of this notice. If you are unable to provide this information, you have the option of paying the annual maintenance fee of \$155 per claim (\$155 per 20 acres for placer claims larger than 20 acres). If we do not receive the requested corrections or the maintenance fees within the 60 day time frame, the claim(s) will be declared forfeited and closed.

Please include your AMC serial number on all correspondence. If additional information is required, please contact Iran Ortega at 602-417-9355.



Rebecca Heick
Deputy State Director
Lands, Minerals and Energy Division

Enclosure(s)

SENDER: COMPLETE THIS SECTION

- Complete items 1, 2, and 3.
- Print your name and address on the reverse so that we can return the card to you.
- Attach this card to the back of the mailpiece, or on the front if space permits.

HOWARD BRIGHAM, LOUISE
 BRIGHAM
 PO BOX 728
 MAMMOTH AZ 85618
 920/IO/AMC349847



9590 9402 1568 5362 4481 12

2. Article Number (Transfer from service label)

7016 0340 0000 0063 5214

COMPLETE THIS SECTION ON DELIVERY

A. Signature

X

HL Brigham

- Agent
 Addressee

B. Received by (Printed Name)

HL Brigham

C. Date of Delivery

- D. Is delivery address different from Item 1? Yes
 If YES, enter delivery address below: No


OCT - 1 2016

3. Service Type

- | | |
|--|---|
| <input type="checkbox"/> Adult Signature | <input type="checkbox"/> Priority Mail Express® |
| <input type="checkbox"/> Adult Signature Restricted Delivery | <input type="checkbox"/> Registered Mail™ |
| <input checked="" type="checkbox"/> Certified Mail® | <input type="checkbox"/> Registered Mail Restricted Delivery |
| <input type="checkbox"/> Certified Mail Restricted Delivery | <input checked="" type="checkbox"/> Return Receipt for Merchandise |
| <input type="checkbox"/> Collect on Delivery | <input checked="" type="checkbox"/> Signature Confirmation™ |
| <input type="checkbox"/> Collect on Delivery Restricted Delivery | <input type="checkbox"/> Signature Confirmation Restricted Delivery |
| <input type="checkbox"/> Insured Mail | |

Restricted Delivery

USPS TRACKING #



PHOENIX
AZ 850
OCT 16



First-Class Mail
Postage & Fees Paid
USPS
Permit No. G-10


9590 9402 1558 5342 4481 12

United States
Postal Service

RECEIVED
MAY STATE OFFICE
PHOENIX, ARIZONA
OCT 16 10 30 AM '06

• Sender: Please print your name, address, and ZIP+4® in this box •

UNITED STATES
DEPARTMENT OF THE INTERIOR
Bureau of Land Management
Arizona State Office
One N. Central Avenue, Suite 800
Phoenix, AZ 85004-4427



SENDER: COMPLETE THIS SECTION

- Complete items 1, 2, and 3.
- Print your name and address on the reverse so that we can return the card to you.
- Attach this card to the back of the mailpiece, or on the front if space permits.

HOWARD BRIGHAM, LOUISE
 BRIGHAM
 PO BOX 728
 MAMMOTH AZ 85618
 920/10/AMC349847



9590 9402 1568 5362 4481 12

2. Article Number (Transfer from service label)

7016 0340 0000 0063 5214

COMPLETE THIS SECTION ON DELIVERY

A. Signature

x *HL Brigham*

- Agent
- Addressee

B. Received by (Printed Name)

HL Brigham

C. Date of Delivery

D. Is delivery address different from item 1? Yes
 If YES, enter delivery address below: No

OCT 1 2016

3. Service Type

- Adult Signature
- Adult Signature Restricted Delivery
- Certified Mail®
- Certified Mail Restricted Delivery
- Collect on Delivery
- Collect on Delivery Restricted Delivery
- Insured Mail
- Priority Mail Express®
- Registered Mail™
- Registered Mail Restricted Delivery
- Return Receipt for Merchandise
- Signature Confirmation™
- Signature Confirmation Restricted Delivery

USPS TRACKING#



9590 9402 1568 5362 4481 12


First-Class Mail
 Postage & Fees Paid
 USPS
 Permit No. G-10

United States
 Postal Service

* Sender: Please print your name, address, and ZIP+4® in this box*

UNITED STATES
 DEPARTMENT OF THE INTERIOR
 Bureau of Land Management
 Arizona State Office
 One N. Central Avenue, Suite 800
 Phoenix, AZ 85004-4427

RECEIVED
 PHOENIX, ARIZONA
 2016 OCT -3 P 3



DR



OFFICIAL RECORDS OF PINAL COUNTY RECORDER VIRGINIA ROSS

When Recorded Return Document to: HOWARD Louise BRIGHAM Po Box 728 MAMMOTH, AZ 85618

DATE/TIME: 08/19/2016 905 FEE: \$15.00 PAGES: 2 FEE NUMBER: 2016-055123

Check here if this is a change of address. Telephone: 520-265-2382 E-mail address:



349847

RECEIVED BLM AZ STATE OFFICE 2016 AUG 24 P 1:19 PHOENIX, ARIZONA

AFFIDAVIT OF PERFORMANCE OF ANNUAL WORK

- 1. State of Arizona, County of PINAL ss:
2. I (Name) Howard L. Louise L. BRIGHAM
3. Reside at (Address) Po Box 728 / 95175 Vega St.

BLM Date Stamp

City MAMMOTH County PINAL

State AZ Zip 85618 being duly sworn, depose and say that I am a citizen of the United States, more than eighteen years of age, and that all of the facts set forth in this affidavit, subject to the provisions and penalties of 18 U.S.C. 1001 pertaining to the filing of false, fictitious, or fraudulent statements with the United States, are true and correct according to the best of my knowledge, information and belief.

4. Owner's name and address (If not shown in Items 1-3 above).

5. That I am personally acquainted with the mining claim(s). The work and improvements were made by and at the expense of the owner(s) of said claim(s). Said contiguous group of claims, listed on this document, are situated in the (optional) Mining District: GILA AND SALT RIVER County, Arizona.

Table with 7 columns: Line No., AMC NUMBER, CLAIM/SITE NAME, COUNTY RECORDER DATA (If available), TWP, RNG, SEC. Contains entries for 'Back Door' and 'FRYING PAN'.

BLM
Date
Stamp

RECEIVED
BLM AZ STATE OFFICE
2016 AUG 24 P 1:17
PHOENIX, ARIZONA

7					
8					
9					
10					

6. That between the dates starting at 12 o'clock noon on September 1, 20 15 and ending at 12 o'clock noon on September 1, 20 16 at least \$ 300.00 dollars worth of work and improvements were done and performed upon said claim(s) or upon one or more of a contiguous group of claims for the benefit of all, wholly or partly outside of a contiguous group of claims for the benefit of all, not including the location work.

7. That the following persons were employed to perform the work and improvements described herein: _____
WORK PERFORMED BY OWNERS

8. That the work and improvements performed were: DIGGING A TRENCH, REMOVING OVER BURDEN, AND WORKING OUT MATERIALS ON EACH CLAIM

9. Dated: 8/19/16 Signature: Howard D. Brigham

SUBSCRIBED AND SWORN TO before me, a Notary Public, this 19th day of August 2016

By: Howard Brigham

Notary Public L. Tuttle

My Commission Expires 3/20/2017



L. TUTTLE
Notary Public - State of ARIZONA
PHIL SCOTT
My Commission Expires 03/20/2017

Bureau of Land Management
Arizona State Office
www.az.blm.gov

No. of Claims: 2 x \$10 = \$20.00
Check No.: 4246 Init. ADH
Receipt No.: 3640715
For BLM Use Only

United States Department of the Interior
Bureau of Land Management
 DIV OF LANDS, MINRLS & ENERGY
 ONE N CENTRAL AVE
 PHOENIX, AZ 85004 -4427
 Phone: 602-417-9200

Receipt

No: 3640715


Transaction #: 3744660	
Date of Transaction: 08/25/2016	
CUSTOMER:	
HOWARD L BRIGHAM PO BOX 728 MAMMOTH, AZ 85618-0728 US	

LINE #	QTY	DESCRIPTION	REMARKS	UNIT PRICE	TOTAL
1	1.00	LOCATABLE MINERALS / MINING CLAIMS-NOT NEW-UNADJUD, ONE AUTH NO. ONLY / MINING CLAIM MONEY RECEIVED CASES: AMC349847/\$20.00	WAIVER 2017 - 2 / POL 2016 - 2	- n/a -	20.00
TOTAL:					\$20.00

PAYMENT INFORMATION					
1	AMOUNT:	20.00	POSTMARKED:	08/22/2016	
	TYPE:	CHECK	RECEIVED:	08/24/2016	
	CHECK NO:	4246			
	NAME:	BRIGHAM, HOWARD L PO BOX 728 MAMMOTH AZ 85618-0728 US			

REMARKS


This receipt was generated by the automated BLM Collections and Billing System and is a paper representation of a portion of the official electronic record contained therein.

ENTERED
AUG 26 2016
 BY: 

Howard Briskman
Po Box
MAMMOTH, AZ -
85618

ENVELOPE TO THE RIGHT
FOLD AT DOTTED LINE

MAIL™



7013 2250 0000 8026 4200



1000



85004

U.S. POSTAGE
PAID
MAMMOTH, AZ
85618
AUG 22, 16
AMOUNT

\$4.24

R2304Y122751-03

RECEIVED
STATE OFFICE

2016 AUG 24 P 1:16

PHOENIX, ARIZONA

FIRST CLASS

UNITED STATES
DEPT. OF THE INTERIOR
BUREAU OF LAND MANAGEMENT
ARIZONA STATE OFFICE
1 NORTH CENTRAL AVE., SUITE 800
PHOENIX, ARIZONA 85004

UNITED STATES
DEPARTMENT OF THE INTERIOR
BUREAU OF LAND MANAGEMENT
MAINTENANCE FEE WAIVER CERTIFICATION

404

349847
FORM APPROVED
OMB NO. 1004-0114
Expires: October 31, 2016

SEE INSTRUCTIONS ON PAGE 2

- This small miner waiver is filed for the assessment year beginning on September 1, 2015 and ending on September 1, 2016.
- The undersigned and all related parties owned ten or fewer mining claims, mill, or tunnel sites located and maintained on Federal lands in the United States of America on September 1, 2015.
- The undersigned have performed the assessment work required by law for each mining claim listed prior to filing this waiver and understand that by filing this form, the undersigned must file an affidavit of assessment work with the Bureau of Land Management (BLM) by the December 30th following the filing of this waiver.
- The undersigned understand that if the assessment work obligation has not yet come due under 30 U.S.C. 28 (for those claims in their first assessment year only), a notice of intent to hold reciting this condition must be recorded by the December 30th following the filing of this waiver.
- The undersigned understand that mill and tunnel sites may also be listed on this waiver and be waived from payment of the maintenance fee, and that a notice of intent to hold for these sites is required to be filed with the BLM by the December 30th following the filing of this waiver.
- The undersigned understand and acknowledge that pursuant to 43 U.S.C. 1212 and 18 U.S.C. 1001, the filing or recording of a false, fictitious, or fraudulent document with the BLM may result in a fine of up to \$250,000, a prison term not to exceed five years, or both.
- The mining claims, mill or tunnel sites for which this waiver from payment of the maintenance fees is requested are:

CLAIM OR SITE NAME	BLM RECORDATION SERIAL NUMBER
1. <u>BACK DOOR</u>	<u>349847</u> ✓
2. <u>RUSTY FRYING PAN</u>	<u>349848</u>
3.	
4.	
5.	
6.	
7.	
8.	
9.	
10.	

RECEIVED
BLM AZ STATE OFFICE
2015 OCT 15 P 2:48
PHOENIX, ARIZONA

The owner(s) (claimants) of the above mining claims and sites are:

<u>HOWARD L. BRIGHAM</u> (Owner's Name - Please Print)	<u>Howard L Brigham</u> (Owner's Signature)
<u>Po Box 728</u> (Owner's Mailing Address)	<u>MAMMOTH AZ 85618</u> (City) (State) (Zip Code)
<u>Louise V. Brigham</u> (Owner's Name - Please Print)	<u>Louise V Brigham</u> (Owner's Signature)
<u>Po Box 728</u> (Owner's Mailing Address)	<u>MAMMOTH AZ 85618</u> (City) (State) (Zip Code)
_____ (Owner's Name - Please Print)	_____ (Owner's Signature)
_____ (Owner's Mailing Address)	_____ (City) (State) (Zip Code)
_____ (Owner's Name - Please Print)	_____ (Owner's Signature)
_____ (Owner's Mailing Address)	_____ (City) (State) (Zip Code)

(Owner's Name - Please Print)	(Owner's Signature)		
(Owner's Mailing Address)	(City)	(State)	(Zip Code)

(Owner's Name - Please Print)	(Owner's Signature)		
(Owner's Mailing Address)	(City)	(State)	(Zip Code)

(Owner's Name - Please Print)	(Owner's Signature)		
(Owner's Mailing Address)	(City)	(State)	(Zip Code)

(Owner's Name - Please Print)	(Owner's Signature)		
(Owner's Mailing Address)	(City)	(State)	(Zip Code)

(Owner's Name - Please Print)	(Owner's Signature)		
(Owner's Mailing Address)	(City)	(State)	(Zip Code)

RECEIVED
 BLM STATE OFFICE
 PHOENIX ARIZONA
 2015 OCT 15 P 2:48

18 U.S.C. 1001 and 43 U.S.C. 1212 make it a crime for any person knowingly and willfully to make to any department or agency of the United States any false, fictitious or fraudulent statements or representations as to any matter within its jurisdiction.

INSTRUCTIONS

1. This certification is made under the provisions of 43 U.S.C. § 1744 and 30 U.S.C. §28-28k and the regulations thereunder (43 CFR Part 3830).
2. The claimant(s) must fill in the dates in paragraph 1 for the beginning and ending of the assessment year for which this waiver is sought.
3. The claimant(s) must fill in the date in paragraph 2 for the beginning of the assessment year for which this waiver is sought.
4. All claim and site names and BLM serial numbers must be listed for the mining claims, mill sites, and tunnel sites for which the waiver is sought.
5. All owners of the mining claims, mill sites, and tunnel sites and their addresses must be given.
6. This waiver form must be signed by all the claimants or their designated agent, in original form. If an agent is designated, a notarized designation of agent, signed by all of the claimants with proper address given, must be submitted with this waiver.
7. This form must be filed no later than September 1st for the upcoming assessment year in the BLM State Office where the mining claims or sites are recorded, or the waiver cannot be granted by the BLM. (Example: To obtain a waiver for the assessment year 2012, which begins on September 1, 2011, you must qualify for and file for a waiver no later than September 1, 2011, in the proper BLM State Office.)
8. For all mining claims which require assessment work, you must record an affidavit of labor on or before the December 30th immediately following the filing of this waiver. For all other mining claims or sites waived, you must record a notice of intent to hold on or before the December 30th immediately following the filing of this waiver.
9. Mill and tunnel sites may also be listed on this waiver and be waived from payment of the maintenance fee. A notice of intent to hold for these sites is required to be filed by the December 30th following the filing of this waiver.

FOR OFFICIAL USE ONLY

349847

404
AA

MAINTENANCE FEE WAIVER CERTIFICATION

FORM APPROVED
OMB NO. 1004-0114
Expires: February 28, 2010

SEE INSTRUCTIONS ON REVERSE

1. This small miner waiver is filed for the assessment year beginning at noon on September 1, 2015 and ending at noon on September 1, 2016
2. The undersigned and all related parties owned ten or fewer mining claims, mill, or tunnel sites located and maintained on Federal lands in the United States of America on September 1, 2014
3. The undersigned have performed the assessment work **required by law** for each mining claim listed **prior to filing this waiver** and understand that by filing this form; an affidavit of assessment work **must** be recorded by the December 30th following the filing of this waiver.
4. The undersigned understand that if the assessment work obligation has not yet come due under 30 U.S.C. 28 (for those claims in their first assessment year only); a notice of intent to hold reciting this condition **must** be recorded by the December 30th following the filing of this waiver.
5. The undersigned understand that mill and tunnel sites may also be listed upon this waiver and be waived from payment of the maintenance fee; and that a notice of intent to hold for these sites is required to be recorded by the December 30th immediately following the filing of this waiver.
6. The undersigned understand and acknowledge that pursuant to 43 U.S.C. 1212 and 18 U.S.C. 1001; the filing or recording of a false, fictitious, or fraudulent document with the Bureau of Land Management may result in a fine of up to \$250,000, a prison term not to exceed five years, or both.
7. The mining claims, mill or tunnel sites for which this waiver from payment of the maintenance fees is requested are:

CLAIM OR SITE NAME	BLM RECORDATION SERIAL NUMBER
1. <u>BACK DOOR</u>	<u>349847</u> ✓
2. <u>Rusty Frying Pan</u>	<u>349848</u>
3.	
4.	
5.	
6.	
7.	
8.	
9.	
10.	

RECEIVED
BLM AZ STATE OFFICE
2015 AUG 20 P 3:04
PHOENIX, ARIZONA

The owner(s) (claimants) of the above mining claims and sites are:

Howard L. Brigham
(Owner's Name - Please Print)
Box 728 / 85175 Vega ST
(Street or P.O. Box)
MAMMOTH AZ 85618
(City) (State) (Zip Code)

Howard L. Brigham
(Owner's Signature)

Louise V. Brigham
(Owner's Name - Please Print)
to Box 728 / 85175 Vega ST
(Street or P.O. Box)
MAMMOTH AZ 85618
(City) (State) (Zip Code)

Louise V. Brigham
(Owner's Signature)

(Owner's Name - Please Print)

(Owner's Signature)

(Street or P.O. Box)

(City)

(State)

(Zip Code)

(Continued on page 2)

INTEREST
247
483
SEP 08 2015
BY: Rm

NW
8/9/2015
RM

2K



349847
OFFICIAL RECORDS OF
PINAL COUNTY RECORDER
VIRGINIA ROSS

When Recorded Return Document to:
Howard & Louise Brigham
Po Box 728
Mammoth, AZ
85618

DATE/TIME: 08/17/2015 828
FEE: \$14.00
PAGES: 2
FEE NUMBER: 2015-053024




Check here is this is a change of address.
Telephone: 520-487-2933
E-mail address: _____

NOTICE OF INTENTION TO HOLD
CLAIMS LISTED BELOW
FOR THE YEAR 2016

AFFIDAVIT OF PERFORMANCE OF ANNUAL WORK

1. State of Arizona, County of PINAL ss:
2. I (Name) Howard L. & Louise V. Brigham
3. Reside at (Address) Po Box 728 / 85175 Vega St.



City MAMMOTH County PINAL

State AZ Zip 85618 being duly sworn, depose and say that I am a citizen of the United States, more than eighteen years of age, and that all of the facts set forth in this affidavit, subject to the provisions and penalties of 18 U.S.C. 1001 pertaining to the filing of false, fictitious, or fraudulent statements with the United States, are true and correct according to the best of my knowledge, information and belief.

4. Owner's name and address (If not shown in Items 1-3 above). _____

5. That I am personally acquainted with the mining claim(s). The work and improvements were made by and at the expense of the owner(s) of said claim(s). Said contiguous group of claims, listed on this document, are situated in the _____ (optional) Mining District: GILA AND SALT RIVER PINAL County, Arizona.

Line No.	AMC NUMBER	CLAIM/SITE NAME	COUNTY RECORDER DATA (If available)	TWP	RNG	SEC
1	349847	BACK DOOR	# P.2 Fee 199800880	8 S	16 E	24
2	349848	RUSTY FRYING PAN	11 11	8 S	16 E	24
3						
4						
5						
6						

Form: MCF108
Revised Jan. 2006
Page 1 of 2
AUG 25 2015
BY: RAM

RECEIVED
 BLM DISTRICT OFFICE
 PHOENIX, ARIZONA
 2015 AUG 20 P 3:04
 BLM
 Date
 Stamp

7					
8					
9					
10					

6. That between the dates starting at 12 o'clock noon on September 1, 20 14 and ending at 12 o'clock noon on September 1, 20 15 at least \$ 300.00 dollars worth of work and improvements were done and performed upon said claim(s) or upon one or more of a contiguous group of claims for the benefit of all, wholly or partly outside of a contiguous group of claims for the benefit of all, not including the location work.

7. That the following persons were employed to perform the work and improvements described herein: _____

WORK PERFORMED BY OWNERS

8. That the work and improvements performed were: Digging a TRENCH, Re-Maining OVER BORDER, AND WORKING OUT MATERIALS ON each claim

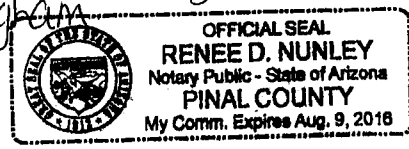
9. Dated: 8/17/2015 Signature: Howard L. Brigham

SUBSCRIBED AND SWORN TO before me, a Notary Public, this 17 day of Aug 20 15

By: Renee D. Nunley - Howard L. Brigham

Notary Public: Renee D. Nunley

My Commission Expires 08/9/2016



Bureau of Land Management
 Arizona State Office
www.az.blm.gov

No. of Claims: 2 x \$10 = \$20.00
 Check No.: 4085 Init. ADH
 Receipt No.: 3373136
 For BLM Use Only

PLACE STICKER AT TOP OF ENVELOPE TO THE RIGHT
OF THE RETURN ADDRESS. FOLD AT DOTTED LINE

CERTIFIED MAIL



Howard Brigham
85175 Vega St.
PO Box 728
Mammoth, AZ 85618

PHOENIX AZ 852

18 AUG 2015 PM 11 L



7015 0640 0004 4229 0055

RECEIVED
BLM AZ STATE OFFICE

2015 AUG 20 P 3:01

PHOENIX, ARIZONA

UNITED STATES
DEPT. OF THE INTERIOR
BUREAU OF LAND MANAGEMENT
ARIZONA STATE OFFICE
1 NORTH CENTRAL AVENUE, SUITE 800
PHOENIX, ARIZONA 85004

U.S. POSTAGE
PAID
MAMMOTH, AZ
85618
AUG 18 15
AMOUNT
\$3.94
R2304Y122751-07



85004



1000

85004441499





Howard Brigham
 85175 Vega St.
 PO Box 728
 Mammoth, AZ 85618

PHOENIX AZ 852

13 OCT 2015 PM 8 L



RECEIVED
 DLM AZ STATE OFFICE

2015 OCT 15 P 2:40

PHOENIX, ARIZONA

UNITED STATES
 DEPT. OF THE INTERIOR
 BUREAU OF LAND MANAGEMENT
 ARIZONA STATE OFFICE
 ONE N. CENTRAL AVE. SUITE 800
 PHOENIX, AZ. 85004-4427

85004442700



United States Department of the Interior
Bureau of Land Management
LANDS/RECREATION & PLANNING
ONE N CENTRAL AVE
PHOENIX, AZ 85004 -2203
Phone: 602-417-9200

Receipt

No: 3373136

Transaction #: 3471338	
Date of Transaction: 08/21/2015	
CUSTOMER:	
HOWARD L BRIGHAM PO BOX 728 MAMMOTH, AZ 85618-0728 US	

LINE #	QTY	DESCRIPTION	REMARKS	UNIT PRICE	TOTAL
1	1.00	LOCATABLE MINERALS / MINING CLAIMS-NOT NEW-UNADJUD, ONE AUTH NO. ONLY / MINING CLAIM MONEY RECEIVED CASES: AMC349847/\$20.00	MAINT FEE WAIVER (2) 2016 / POL (2) 2015	- n/a -	20.00
TOTAL:					\$20.00

PAYMENT INFORMATION					
1	AMOUNT:	20.00	POSTMARKED:	08/18/2015	
	TYPE:	CHECK	RECEIVED:	08/20/2015	
	CHECK NO:	4085			
	NAME:	BRIGHAM, HOWARD L PO BOX 728 MAMMOTH AZ 85618-0728 US			

REMARKS

This receipt was generated by the automated BLM Collections and Billing System and is a paper representation of a portion of the official electronic record contained therein.

ENTERED
AUG 25 2015
BY: *Ran*

8/21/2015

1350

UNITED STATES DEPARTMENT OF THE INTERIOR
BUREAU OF LAND MANAGEMENT

Handwritten signature

MAINTENANCE FEE WAIVER CERTIFICATION

SEE INSTRUCTIONS ON REVERSE

FORM APPROVED
OMB NO. 1004-0114
Expires: February 28, 2010

349847

1. This small miner waiver is filed for the assessment year beginning at noon on September 1, 2014 and ending at noon on September 1, 2015
2. The undersigned and all related parties owned ten or fewer mining claims, mill, or tunnel sites located and maintained on Federal lands in the United States of America on September 1, 2014
3. The undersigned have performed the assessment work **required by law** for each mining claim listed **prior to filing this waiver** and understand that by filing this form; an affidavit of assessment work **must** be recorded by the December 30th following the filing of this waiver.
4. The undersigned understand that if the assessment work obligation has not yet come due under 30 U.S.C. 28 (for those claims in their first assessment year only); a notice of intent to hold reciting this condition **must** be recorded by the December 30th following the filing of this waiver.
5. The undersigned understand that mill and tunnel sites may also be listed upon this waiver and be waived from payment of the maintenance fee; and that a notice of intent to hold for these sites is required to be recorded by the December 30th immediately following the filing of this waiver.
6. The undersigned understand and acknowledge that pursuant to 43 U.S.C. 1212 and 18 U.S.C. 1001; the filing or recording of a false, fictitious, or fraudulent document with the Bureau of Land Management may result in a fine of up to \$250,000, a prison term not to exceed five years, or both.
7. The mining claims, mill or tunnel sites for which this waiver from payment of the maintenance fees is requested are:

CLAIM OR SITE NAME	BLM RECORDATION SERIAL NUMBER
1. BACK DOOR	✓ 349847
2. RUSTY FRYING PAN	349848
3.	
4.	
5.	
6.	
7.	
8.	
9.	
10.	

The owner(s) (claimants) of the above mining claims and sites are:

Howard L. Brigham
 (Owner's Name - Please Print)
 Po Box 728
 (Street or P.O. Box)
 MAMMOTH AZ 85618
 (City) (State) (Zip Code)

Howard L. Brigham
 (Owner's Signature)

Louise V Brigham
 (Owner's Name - Please Print)
 Po Box 728
 (Street or P.O. Box)
 MAMMOTH AZ 85618
 (City) (State) (Zip Code)

Louise V. Brigham
 (Owner's Signature)

(Owner's Name - Please Print)
 (Street or P.O. Box)
 (City) (State) (Zip Code)

(Owner's Signature)

RECEIVED
 BLM AZ STATE OFFICE
 2014 AUG 19 PM 2:39
 PHOENIX, ARIZONA

ENTERED
 SEP 11 2014
 BY: RE

22



AMC 349847
OFFICIAL RECORDS OF
PINAL COUNTY RECORDER
VIRGINIA ROSS

When Recorded Return Document to:

Howard & Louise Brigham
Po Box 728
MAMMOTH AZ. 85618

DATE/TIME: 08/15/2014 843
FEE: \$14.00
PAGES: 2
FEE NUMBER: 2014-047058



Check here is this is a change of address.

Telephone: _____

E-mail address: _____

AFFIDAVIT OF PERFORMANCE OF ANNUAL WORK

1. State of Arizona, County of PINAL ss:

2. I (Name) Howard L. Brigham

3. Reside at (Address) 85175 Vega St.
Po Box 728

City MAMMOTH County PINAL

RECEIVED
BLM AZ STATE OFFICE
2014 AUG 19 P 2:39
PHOENIX, ARIZONA

State AZ Zip 85618 being duly sworn, depose and say that I am a citizen of the United States, more than eighteen years of age, and that all of the facts set forth in this affidavit, subject to the provisions and penalties of 18 U.S.C. 1001 pertaining to the filing of false, fictitious, or fraudulent statements with the United States, are true and correct according to the best of my knowledge, information and belief.

4. Owner's name and address (If not shown in Items 1-3 above). Howard L Brigham

5. That I am personally acquainted with the mining claim(s). The work and improvements were made by and at the expense of the owner(s) of said claim(s). Said contiguous group of claims, listed on this document, are situated in the

Gila and Salt River (optional) Mining District; PINAL County, Arizona.

Line No.	AMC NUMBER	CLAIM/SITE NAME	COUNTY RECORDER DATA (If available)	TWP	RNG	SEC
1	349847	BACK DOOR	R Fee 1998008880	8S	16E	24
2	349848	Rusty Frying PAN	11 11 11	8S	16E	24
3						
4						
5						
6						

Form: MCF108
Revised Jan. 2006
Page 1 of 2

ENTERED
AUG 21 2014
BY: Ross

RECEIVED
 BLM AZ STATE OFFICE
 PHOENIX, ARIZONA
 2014 AUG 19 P 2 39
 BLM
 Date
 Stamp

7					
8					
9					
10					

6. That between the dates starting at 12 o'clock noon on September 1, 20 13 and ending at 12 o'clock noon on September 1, 20 14 at least \$ 300.00 dollars worth of work and improvements were done and performed upon said claim(s) or upon one or more of a contiguous group of claims for the benefit of all, wholly or partly outside of a contiguous group of claims for the benefit of all, not including the location work.

7. That the following persons were employed to perform the work and improvements described herein: _____

WORK PERFORMED BY OWNERS

8. That the work and improvements performed were: DIGGING A TRENCH, RE-MOVING OVER BURDEN, AND WORKING OUT MATERIALS ON, EACH CLAIM


9. Dated: 8/15/2014 Signature: Howard S Brigham

SUBSCRIBED AND SWORN TO before me, a Notary Public, this 15th day of August 2014

By: HOWARD BRIGHAM

Notary Public: L. Tuttle


My Commission Expires 3/20/17



Bureau of Land Management
 Arizona State Office
www.az.blm.gov

No. of Claims:	<u>2</u>	x \$10 =	<u>20</u>
Check No.:	<u>3884</u>	Init.	<u>JML</u>
Receipt No.:	<u>3100547</u>		
For BLM Use Only			

United States Department of the Interior
Bureau of Land Management
 LANDS/RECREATION & PLANNING
 ONE N CENTRAL AVE
 PHOENIX, AZ 85004 -2203
 Phone: 602-417-9200



Receipt

No: 3106547

Transaction #: 3198197	
Date of Transaction: 08/20/2014	
CUSTOMER:	
HOWARD L BRIGHAM PO BOX 728 MAMMOTH, AZ 85618-0728 US	

LINE #	QTY	DESCRIPTION	REMARKS	UNIT PRICE	TOTAL
1	1.00	LOCATABLE MINERALS / MINING CLAIMS- NOT NEW-UNADJUD, ONE AUTH NO. ONLY / MINING CLAIM MONEY RECEIVED CASES: AMC349847/\$20.00	POL 2014/2 WAV	- n/a -	20.00
TOTAL:					\$20.00

PAYMENT INFORMATION					
1	AMOUNT:	20.00	POSTMARKED:	08/18/2014	
	TYPE:	CHECK	RECEIVED:	08/19/2014	
	CHECK NO:	3884			
	NAME:	BRIGHAM, HOWARD L PO BOX 728 MAMMOTH AZ 85618-0728 US			

REMARKS

This receipt was generated by the automated BLM Collections and Billing System and is a paper representation of a portion of the official electronic record contained therein.

Amc 349847

370

A.A.

MAINTENANCE FEE WAIVER CERTIFICATION

SEE INSTRUCTIONS ON REVERSE

FORM APPROVED
OMB NO. 1004-0114
Expires: February 28, 2010

1. This small miner waiver is filed for the assessment year beginning at noon on September 1, 2013 and ending at noon on September 1, 2014
2. The undersigned and all related parties owned ten or fewer mining claims, mill, or tunnel sites located and maintained on Federal lands in the United States of America on September 1, 2013
3. The undersigned have performed the assessment work **required by law** for each mining claim listed **prior to filing this waiver** and understand that by filing this form; an affidavit of assessment work **must** be recorded by the December 30th following the filing of this waiver.
4. The undersigned understand that if the assessment work obligation has not yet come due under 30 U.S.C. 28 (for those claims in their first assessment year only); a notice of intent to hold reciting this condition **must** be recorded by the December 30th following the filing of this waiver.
5. The undersigned understand that mill and tunnel sites may also be listed upon this waiver and be waived from payment of the maintenance fee; and that a notice of intent to hold for these sites is required to be recorded by the December 30th immediately following the filing of this waiver.
6. The undersigned understand and acknowledge that pursuant to 43 U.S.C. 1212 and 18 U.S.C. 1001; the filing or recording of a false, fictitious, or fraudulent document with the Bureau of Land Management may result in a fine of up to \$250,000, a prison term not to exceed five years, or both.
7. The mining claims, mill or tunnel sites for which this waiver from payment of the maintenance fees is requested are:

CLAIM OR SITE NAME	BLM RECORDATION SERIAL NUMBER
1. <u>BACK DOOR</u> ✓	<u>349847</u>
2. <u>RUSTY FRYING PAN</u>	<u>349848</u>
3.	
4.	
5.	
6.	
7.	
8.	
9.	
10.	

The owner(s) (claimants) of the above mining claims and sites are:

Howard L. Brigham
(Owner's Name - Please Print)

Howard L. Brigham
(Owner's Signature)

Po Box 728
(Street or P.O. Box)

MAMMOTH AZ 85618
(City) (State) (Zip Code)

Louise V. Brigham
(Owner's Name - Please Print)

Louise V. Brigham
(Owner's Signature)

Po Box 728
(Street or P.O. Box)

MAMMOTH AZ 85618
(City) (State) (Zip Code)

(Owner's Name - Please Print)

(Owner's Signature)

(Street or P.O. Box)

(City) (State) (Zip Code)

ENTERED
SEP 18 2013

BY: AT

PHOENIX, ARIZONA
2013 AUG 20 P 3:01
RECEIVED
BLM AZ STATE OFFICE

22



OFFICIAL RECORDS OF PINAL COUNTY RECORDER VIRGINIA ROSS

When Recorded Return Document to:

Howard & Louise Brigham
Po Box 728
MAMMOTH, AZ 85618

DATE/TIME: 08/16/2013 957
FEE: \$14.00
PAGES: 2
FEE NUMBER: 2013-067493



Check here is this is a change of address.

Telephone: 520-487-2933

E-mail address:

AFFIDAVIT OF PERFORMANCE OF ANNUAL WORK

1. State of Arizona, County of PINAL ss:

2. I (Name) Howard L. Brigham

3. Reside at (Address) 85175 Vega St
Po Box 728

City MAMMOTH County PINAL

RECEIVED
BLM AZ STATE OFFICE
2013 AUG 20 P 3:02
PHOENIX, ARIZONA
BLM
Date
Stamp

State AZ Zip 85618 being duly sworn, depose and say that I am a citizen of the United States, more than eighteen years of age, and that all of the facts set forth in this affidavit, subject to the provisions and penalties of 18 U.S.C. 1001 pertaining to the filing of false, fictitious, or fraudulent statements with the United States, are true and correct according to the best of my knowledge, information and belief.

4. Owner's name and address (If not shown in Items 1-3 above). Howard L. Brigham

5. That I am personally acquainted with the mining claim(s). The work and improvements were made by and at the expense of the owner(s) of said claim(s). Said contiguous group of claims, listed on this document, are situated in the

GILAND SALT RIVER (optional) Mining District; PINAL County, Arizona.

Line No.	AMC NUMBER	CLAIM/SITE NAME	COUNTY RECORDER DATA (If available)	TWP	RNG	SEC
1	349847	BACK DOOR	P2 Fee 1998008880	8S	16E	24
2	349848	Rusty Frying Pan	11 11 11	8S	16E	24
3						
4						
5						
6						

Form: MCF108
Revised Jan. 2006
Page 1 of 2

ENTERED
SEP 04 2013
BY: AT

RECEIVED
BLM AZ STATE OFFICE

2013 AUG 20 P 3:02
PHOENIX, ARIZONA

BLM
Date
Stamp

7	BLM	STATE					
RECEIVED	SEP 20 13	BLM					

6. That between the dates starting at 12 o'clock noon on September 1, 20 12 and ending at 12 o'clock noon on September 20 20 13 at least \$ 250.00 dollars worth of work and improvements were done and performed upon said claim(s) or upon one or more of a contiguous group of claims for the benefit of all, wholly or partly outside of a contiguous group of claims for the benefit of all, not including the location work.

7. That the following persons were employed to perform the work and improvements described herein: _____

WORK PERFORMED, BY OWNERS

8. That the work and improvements performed were: DIGGING A TRENCH, RE-MOVING OVER BORDEN, AND WORKING OUT MATERIALS ON EACH CLAIM


9. Dated: 8/16/13 Signature: Howard S Brigham

SUBSCRIBED AND SWORN TO before me, a Notary Public, this 16th day of AUGUST 20 13

By: HOWARD BRIGHAM

Notary Public D. Tuttle

My Commission Expires 3/20/2017



Bureau of Land Management
Arizona State Office
www.az.blm.gov

No. of Claims: 2 x \$10 = \$20.00
 Check No.: 3679 Init. A.H.
 Receipt No.: 2860707
 For BLM Use Only



Howard & Louise Brigham
P.O. Box 728
Mammoth, AZ 85618-0728

CERTIFIED MAIL™



7010 3090 0003 5190 9465



UNITED STATES
POSTAL SERVICE

1000



U.S. POSTAGE
PAID
MAMMOTH, AZ
85618
AUG 19, 13
AMOUNT

\$3.56

90047780-03

PHOENIX, ARIZONA

2013 AUG 20 P 3:01

RECEIVED
BLM AZ STATE OFFICE

UNITED STATES
DEPT. OF THE INTERIOR
BUREAU OF LAND MANAGEMENT
ARIZONA STATE OFFICE
1 NORTH CENTRAL AVE. SUITE 800
PHOENIX, ARIZONA 85004

85004442700



**United States Department of the Interior
Bureau of Land Management
LANDS/RECREATION & PLANNING
ONE N CENTRAL AVE
PHOENIX, AZ 85004 -2203
Phone: 602-417-9200**

Receipt

No: 2860707

Transaction #: 2946567	
Date of Transaction: 08/21/2013	
CUSTOMER:	
	HOWARD L BRIGHAM PO BOX 728 MAMMOTH, AZ 85618-0728 US

LINE #	QTY	DESCRIPTION	REMARKS	UNIT PRICE	TOTAL
1	1.00	LOCATABLE MINERALS / MINING CLAIMS-NOT NEW-UNADJUD, ONE AUTH NO. ONLY / MINING CLAIM MONEY RECEIVED CASES: AMC349847/\$20.00	MAINT FEE WAIVER (2) 2014 / POL (2) 2013	- n/a -	20.00
TOTAL:					\$20.00

PAYMENT INFORMATION					
1	AMOUNT:	20.00	POSTMARKED:	08/17/2013	
	TYPE:	CHECK	RECEIVED:	08/20/2013	
	CHECK NO:	3679			
	NAME:	BRIGHAM, HOWARD L PO BOX 728 MAMMOTH AZ 85618-0728 US			

REMARKS	

This receipt was generated by the automated BLM Collections and Billing System and is a paper representation of a portion of the official electronic record contained therein.

JML

FORM APPROVED
OMB NO. 1004-0114
Expires: February 28, 2010

232

MAINTENANCE FEE WAIVER CERTIFICATION

SEE INSTRUCTIONS ON REVERSE

AMC 349847

1. This small miner waiver is filed for the assessment year beginning at noon on September 1, 2012 and ending at noon on September 1, 2013
2. The undersigned and all related parties owned ten or fewer mining claims, mill, or tunnel sites located and maintained on Federal lands in the United States of America on September 1, 2011
3. The undersigned have performed the assessment work **required by law** for each mining claim listed **prior to filing this waiver** and understand that by filing this form; an affidavit of assessment work **must** be recorded by the December 30th following the filing of this waiver.
4. The undersigned understand that if the assessment work obligation has not yet come due under 30 U.S.C. 28 (for those claims in their first assessment year only); a notice of intent to hold reciting this condition **must** be recorded by the December 30th following the filing of this waiver.
5. The undersigned understand that mill and tunnel sites may also be listed upon this waiver and be waived from payment of the maintenance fee; and that a notice of intent to hold for these sites is required to be recorded by the December 30th immediately following the filing of this waiver.
6. The undersigned understand and acknowledge that pursuant to 43 U.S.C. 1212 and 18 U.S.C. 1001; the filing or recording of a false, fictitious, or fraudulent document with the Bureau of Land Management may result in a fine of up to \$250,000, a prison term not to exceed five years, or both.
7. The mining claims, mill or tunnel sites for which this waiver from payment of the maintenance fees is requested are:

	CLAIM OR SITE NAME	BLM RECORDATION SERIAL NUMBER
1.	BACK DOOR ✓	349847 ✓
2.	Rusty Frying PAN	349848
3.		
4.		
5.		
6.		
7.		
8.		
9.		
10.		

The owner(s) (claimant) of the above mining claims and sites are:

Howard L. Brigham
(Owner's Name - Please Print)

Howard L. Brigham
(Owner's Signature)

Po Box 728 ✓
(Street or P.O. Box)

MAMMOTH AZ 85618
(City) (State) (Zip Code)

Louise V Brigham
(Owner's Name - Please Print)

Louise V Brigham
(Owner's Signature)

Po Box 728 ✓
(Street or P.O. Box)

MAMMOTH AZ 85618
(City) (State) (Zip Code)

(Owner's Name - Please Print)

(Street or P.O. Box)

(City) (State) (Zip Code)

(Owner's Signature)

RECEIVED
BLM AZ STATE OFFICE
2012 AUG 10 PM 2:18
PHOENIX, ARIZONA

(Continued on page 2)

ENTERED INTO COMPUTER

8/30/12 AT

PHOENIX AIRMAIL
JULY 10 P. S. 18
RECEIVED

AR



OFFICIAL RECORDS OF PINAL COUNTY RECORDER

When Recorded Return Document to: Howard & Louise Brigham Po Box 728 Mammoth, AZ 85618

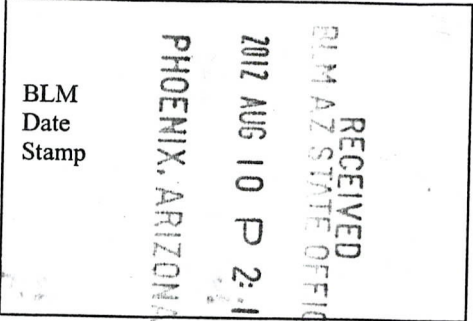
DATE/TIME: 08/01/2012 939 FEE: \$14.00 PAGES: 2 FEE NUMBER: 2012-065659



Check here if this is a change of address. Telephone: 520-497-2133 E-mail address:

AFFIDAVIT OF PERFORMANCE OF ANNUAL WORK

1. State of Arizona, County of Pinal ss: 2. I (Name) Howard L. Brigham 3. Reside at (Address) 85175 Vega St. Po Box 728 City Mammoth County Pinal



State AZ Zip 85618 being duly sworn, depose and say that I am a citizen of the United States, more than eighteen years of age, and that all of the facts set forth in this affidavit, subject to the provisions and penalties of 18 U.S.C. 1001 pertaining to the filing of false, fictitious, or fraudulent statements with the United States, are true and correct according to the best of my knowledge, information and belief. 4. Owner's name and address (If not shown in Items 1-3 above). Howard L. Brigham

5. That I am personally acquainted with the mining claim(s). The work and improvements were made by and at the expense of the owner(s) of said claim(s). Said contiguous group of claims, listed on this document, are situated in the (optional) Mining District; County, Arizona.

Table with 7 columns: Line No., AMC NUMBER, CLAIM/SITE NAME, COUNTY RECORDER DATA (If available), TWP, RNG, SEC. Contains two rows of claim data.

RECEIVED
BLM AZ STATE OFFICE
2012 AUG 10 P 2:19
PHOENIX, ARIZONA
BLM
Date
Stamp

7					
8					
9					
10					

6. That between the dates starting at 12 o'clock noon on September 1, 20 11 and ending at 12 o'clock noon on September 1, 20 12 at least \$ 250.00 dollars worth of work and improvements were done and performed upon said claim(s) or upon one or more of a contiguous group of claims for the benefit of all, wholly or partly outside of a contiguous group of claims for the benefit of all, not including the location work.

7. That the following persons were employed to perform the work and improvements described herein: _____

WORK PERFORMED BY OWNERS

8. That the work and improvements performed were: DIGGING A TRENCH, RE-MOVING OVER BURDEN, AND WORKING OUT MATERIALS ON EACH CLAIM

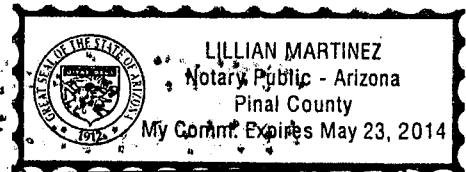
9. Dated: 8/1/12 Signature: Howard S. Brigham

SUBSCRIBED AND SWORN TO before me, a Notary Public, this 3 day of August 20 12

By: Howard Brigham

Notary Public: Lillian Martinez

My Commission Expires 5/23/2014



Bureau of Land Management
Arizona State Office
www.az.blm.gov

No. of Claims: 2 x \$10 = 20
Check No. 3480 Init. LM
Receipt No.: 2628586
For BLM Use Only

CERTIFIED MAIL™



Howard & Louise Brigham
PO Box 728
Mammoth, AZ 85618



7010 1870 0003 6519 3861

UNITED STATES
DEPT of THE INTERIOR
BUREAU of LAND MANAGEMENT
AZ. STATE OFFICE
1 NORTH CENTRAL AVE, Suite ~~801~~⁸⁰⁰
PHOENIX, AZ. 85004



1000



85004

U.S. POSTAGE

PAID
MAMMOTH, AZ

85618

AUG 09 12

AMOUNT

\$3.40

00047780-03

85004+44

CERTIFIED MAIL™

Howard & Louise Brigham
PO Box 728
Mammoth, AZ 85618




7010 1870 0003 6519 3861

UNITED STATES
DEPT of The INTERIOR
BUREAU of LAND MANAGEMENT
AZ. STATE OFFICE
1 NORTH CENTRAL AVE, Suite 800
PHOENIX, AZ. 85004



1000



85004

\$3.40

0004780-03

U.S. POSTAGE
PAID
MAMMOTH, AZ
85618
FILING OFFICE
AMOUNT

85004+44

United States Department of the Interior
 Bureau of Land Management
 LANDS/RECREATION & PLANNING
 ONE N CENTRAL AVE
 PHOENIX, AZ 85004 -2203
 Phone: 602-417-9200

Receipt

No: 2628586

Transaction #: 2709042	
Date of Transaction: 08/13/2012	
CUSTOMER:	
HOWARD L BRIGHAM PO BOX 728 MAMMOTH,AZ 85618-0728 US	

LINE #	QTY	DESCRIPTION	REMARKS	UNIT PRICE	TOTAL
1	1.00	LOCATABLE MINERALS / MINING CLAIMS-NOT NEW-UNADJUD,ONE AUTH NO. ONLY / MINING CLAIM MONEY RECEIVED CASES: AMC349847/\$20.00	POL 2012/2 WAV	- n/a -	20.00
TOTAL:					\$20.00

PAYMENT INFORMATION					
1	AMOUNT:	20.00	POSTMARKED:	08/09/2012	
	TYPE:	CHECK	RECEIVED:	08/13/2012	
	CHECK NO:	3480			
	NAME:	BRIGHAM, HOWARD L PO BOX 728 MAMMOTH AZ 85618-0728 US			

REMARKS

This receipt was generated by the automated BLM Collections and Billing System and is a paper representation of a portion of the official electronic record contained therein.

348

UNITED STATES DEPARTMENT OF THE INTERIOR
BUREAU OF LAND MANAGEMENT

MAINTENANCE FEE WAIVER CERTIFICATION

SEE INSTRUCTIONS ON REVERSE

[Handwritten signature]

FORM APPROVED
OMB NO. 1004-0114
Expires: February 28, 2010

Amc 349847

1. This small miner waiver is filed for the assessment year beginning at noon on September 1, 2011 and ending at noon on September 1, 2012.
2. The undersigned and all related parties owned ten or fewer mining claims, mill, or tunnel sites located and maintained on Federal lands in the United States of America on September 1, 2011.
3. The undersigned have performed the assessment work **required by law** for each mining claim listed **prior to filing this waiver** and understand that by filing this form; an affidavit of assessment work **must** be recorded by the December 30th following the filing of this waiver.
4. The undersigned understand that if the assessment work obligation has not yet come due under 30 U.S.C. 28 (for those claims in their first assessment year only); a notice of intent to hold reciting this condition **must** be recorded by the December 30th following the filing of this waiver.
5. The undersigned understand that mill and tunnel sites may also be listed upon this waiver and be waived from payment of the maintenance fee; and that a notice of intent to hold for these sites is required to be recorded by the December 30th immediately following the filing of this waiver.
6. The undersigned understand and acknowledge that pursuant to 43 U.S.C. 1212 and 18 U.S.C. 1001; the filing or recording of a false, fictitious, or fraudulent document with the Bureau of Land Management may result in a fine of up to \$250,000, a prison term not to exceed five years, or both.
7. The mining claims, mill or tunnel sites for which this waiver from payment of the maintenance fees is requested are:

CLAIM OR SITE NAME	BLM RECORDATION SERIAL NUMBER
1. <u>BACK DOOR</u> ✓	<u>349847</u>
2. <u>RUSTY FRYING PAN</u>	<u>349848</u>
3.	
4.	
5.	
6.	
7.	
8.	
9.	
10.	

RECEIVED
BLM, AZ STATE OFFICE
2011 AUG 19 A 8:18
PHOENIX, AZ

The owner(s) (claimants) of the above mining claims and sites are:

Howard L Brigham ✓
(Owner's Name - Please Print)
Po Box 728
(Street or P.O. Box)

Howard L Brigham
(Owner's Signature)

MAMMOTH AZ 85618
(City) (State) (Zip Code)

[Handwritten mark]

Louise V Brigham ✓
(Owner's Name - Please Print)
Po Box 728
(Street or P.O. Box)

Louise V Brigham
(Owner's Signature)

MAMMOTH AZ 85618
(City) (State) (Zip Code)

(Owner's Name - Please Print)

(Owner's Signature)

(Street or P.O. Box)

(City) (State) (Zip Code)

8/23/2011 TS

ENTERED INTO COMPUTER

2R



OFFICIAL RECORDS OF
PINAL COUNTY RECORDER
LAURA DEAN-LYTTLE

When Recorded Return Document to:

Howard & Louise Brigham
Po Box 728
MAMMOTH, AZ. 85618

DATE/TIME: 08/01/2011 1007
FEE: \$13.00
PAGES: 2
FEE NUMBER: 2011-063198



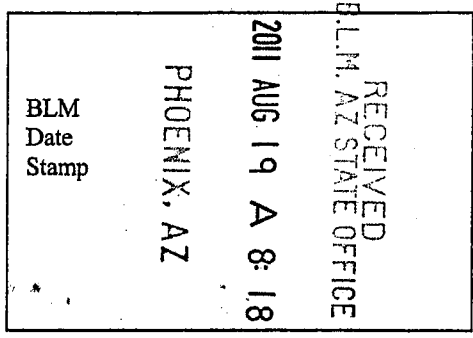
Check here is this is a change of address.

Telephone: 520-487-2933

E-mail address: _____

AFFIDAVIT OF PERFORMANCE OF ANNUAL WORK

1. State of Arizona, County of PINAL ss:
2. I (Name) Howard L. Brigham
3. Reside at (Address) 85175 Vega St.
Po Box 728
City MAMMOTH County PINAL



State AZ Zip 85618 being duly sworn, depose and say that I am a citizen of the United States, more than eighteen years of age, and that all of the facts set forth in this affidavit, subject to the provisions and penalties of 18 U.S.C. 1001 pertaining to the filing of false, fictitious, or fraudulent statements with the United States, are true and correct according to the best of my knowledge, information and belief. Howard L. Brigham

4. Owner's name and address (If not shown in Items 1-3 above), _____

5. That I am personally acquainted with the mining claim(s). The work and improvements were made by and at the expense of the owner(s) of said claim(s). Said contiguous group of claims, listed on this document, are situated in the

_____ (optional) Mining District; _____ County, Arizona.

Line No.	AMC NUMBER	CLAIM/SITE NAME	COUNTY RECORDER DATA (If available)	TWP	RNG	SEC
1	349847	BACK DOOR	P2 FEE # 1998008880	8 S	16 E	24
2	349848	Rusty Frying Pan	" " "	8 S	16 E	24
3						
4						
5						
6						

BLM
Date
Stamp

7						
8						
9						
10						

6. That between the dates starting at 12 o'clock noon on September 1, 20 10 and ending at 12 o'clock noon on September 1, 20 10 at least \$ 300.00 dollars worth of work and improvements were done and performed upon said claim(s) or upon one or more of a contiguous group of claims for the benefit of all, wholly or partly outside of a contiguous group of claims for the benefit of all, not including the location work.

7. That the following persons were employed to perform the work and improvements described herein: _____

WORK PERFORMED BY OWNERS

8. That the work and improvements performed were: DIGGING A TRENCH, REMOVING OVER BURDEN, AND WORKING OUT MATERIALS, ON EACH CLAIM

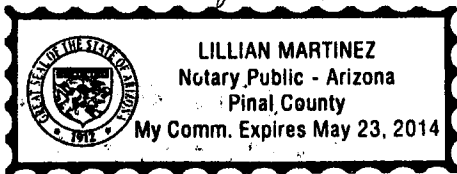
9. Dated: 8/2/10 Signature: Howard S. Bingham

SUBSCRIBED AND SWORN TO before me, a Notary Public, this 5th day of August 20 11

By: Howard S. Bingham

Notary Public Lillian Martinez

My Commission Expires 5/23/2014



Bureau of Land Management
Arizona State Office
www.az.blm.gov

No. of Claims:	<u>2</u>	x \$10 =	<u>20</u>
Check No.:	<u>3278</u>	Init.	<u>JMC</u>
Receipt No.:	<u>2409471</u>		
For BLM Use Only			

United States Department of the Interior
 Bureau of Land Management
 LANDS/RECREATION & PLANNING
 ONE N CENTRAL AVE
 PHOENIX, AZ 85004 -2203
 Phone: 602-417-9200

Receipt

No:

2409471

Transaction #: 2484796	
Date of Transaction: 08/19/2011	
CUSTOMER:	
HOWARD L BRIGHAM PO BOX 728 MAMMOTH,AZ 85618-0728 US	

LINE #	QTY	DESCRIPTION	REMARKS	UNIT PRICE	TOTAL
1	1.00	LOCATABLE MINERALS / MINING CLAIMS-NOT NEW-UNADJUD,ONE AUTH NO. ONLY / MINING CLAIM MONEY RECEIVED CASES: AMC349847/\$20.00	POL 2011/2 WAV	- n/a -	20.00
TOTAL:					\$20.00

PAYMENT INFORMATION					
1	AMOUNT:	20.00	POSTMARKED:	N/A	
	TYPE:	CHECK	RECEIVED:	08/18/2011	
	CHECK NO:	3278			
	NAME:	BRIGHAM, HOWARD L PO BOX 728 MAMMOTH AZ 85618-0728 US			

REMARKS

This receipt was generated by the automated BLM Collections and Billing System and is a paper representation of a portion of the official electronic record contained therein.

205

MAINTENANCE FEE WAIVER CERTIFICATION

FORM APPROVED
OMB NO. 1004-0114
Expires: February 28, 2010

SEE INSTRUCTIONS ON REVERSE

AMC 349847

1. This small miner waiver is filed for the assessment year beginning at noon on September 1, ~~2010~~ and ending at noon on September 1, ~~2010~~.
2. The undersigned and all related parties owned ten or fewer mining claims, mill, or tunnel sites located and maintained on Federal lands in the United States of America on September 1, ~~2010~~.
3. The undersigned have performed the assessment work **required by law** for each mining claim listed **prior to filing this waiver** and understand that by filing this form; an affidavit of assessment work **must** be recorded by the December 30th following the filing of this waiver.
4. The undersigned understand that if the assessment work obligation has not yet come due under 30 U.S.C. 28 (for those claims in their first assessment year only); a notice of intent to hold reciting this condition **must** be recorded by the December 30th following the filing of this waiver.
5. The undersigned understand that mill and tunnel sites may also be listed upon this waiver and be waived from payment of the maintenance fee; and that a notice of intent to hold for these sites is required to be recorded by the December 30th immediately following the filing of this waiver.
6. The undersigned understand and acknowledge that pursuant to 43 U.S.C. 1212 and 18 U.S.C. 1001; the filing or recording of a false, fictitious, or fraudulent document with the Bureau of Land Management may result in a fine of up to \$250,000, a prison term not to exceed five years, or both.
7. The mining claims, mill or tunnel sites for which this waiver from payment of the maintenance fees is requested are:

CLAIM OR SITE NAME	BLM RECORDATION SERIAL NUMBER
1. BACK DOOR ✓	349847
2. RUSTY FRYING PAN	349848
3.	
4.	
5.	
6.	
7.	
8.	
9.	
10.	

The owner(s) (claimants) of the above mining claims and sites are:

HOWARD L. BRIGHAM ✓
(Owner's Name - Please Print)

Howard L. Brigham
(Owner's Signature)

PO BOX 728
(Street or P.O. Box)

MAMMOTH AZ 85618
(City) (State) (Zip Code)

LOUISE V. BRIGHAM ✓
(Owner's Name - Please Print)

Louise V. Brigham
(Owner's Signature)

PO BOX 728
(Street or P.O. Box)

MAMMOTH AZ 85618
(City) (State) (Zip Code)

(Owner's Name - Please Print)

LOUISE V. BRIGHAM
(Owner's Signature)

(Street or P.O. Box)

(City) (State) (Zip Code)

(Continued on page 2)

PHOENIX, ARIZONA

SEP 17 11:14

RECEIVED
BLM AZ STATE OFFICE

ENTERED IN COMPUTER

RE 9/8/10

2/SC

DR



OFFICIAL RECORDS OF PINAL COUNTY RECORDER LAURA DEAN-LYTTLE

When Recorded Return Document to:

Howard & Louise BRIGHAM
Po Box 728
MAMMOTH, AZ. 85618

DATE/TIME: 08/04/2010 927
FEE: \$18.00
PAGES: 2
FEE NUMBER: 2010-072960



Check here is this is a change of address.

Telephone: 520-487-2933

E-mail address: _____

AFFIDAVIT OF PERFORMANCE OF ANNUAL WORK

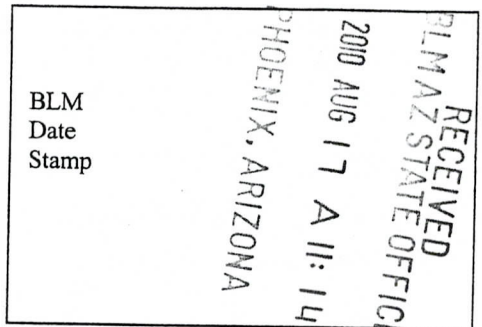
1. State of Arizona, County of PINAL ss:

2. I (Name) HOWARD L. BRIGHAM

3. Reside at (Address) 85175 Vega ST.

MAMMOTH, AZ / Po Box 728

City MAMMOTH County PINAL



State AZ Zip 85618 being duly sworn, depose and say that I am a citizen of the United States, more than eighteen years of age, and that all of the facts set forth in this affidavit, subject to the provisions and penalties of 18 U.S.C. 1001 pertaining to the filing of false, fictitious, or fraudulent statements with the United States, are true and correct according to the best of my knowledge, information and belief.

4. Owner's name and address (If not shown in Items 1-3 above). _____

5. That I am personally acquainted with the mining claim(s). The work and improvements were made by and at the expense of the owner(s) of said claim(s). Said contiguous group of claims, listed on this document, are situated in the

GILA AND SALT RIVER (optional) Mining District; PINAL County, Arizona.

Line No.	AMC NUMBER	CLAIM/SITE NAME	COUNTY RECORDER DATA (If available)	TWP	RNG	SEC
1	349847	BACK DOOR	FP P.2 Fee 1998008880	8S	16E	24
2	349848	RUSTY FRYING PAN	11 11 11	8S	16E	24
3						
4						
5						
6						

ENTERED IN COMPUTER R2 9/9/10

RECEIVED
 BLM AZ STATE OFFICE
 2010 AUG 17 A 11:14
 PHOENIX, ARIZONA
 BLM
 Date
 Stamp

7						
8						
9						
10						

6. That between the dates starting at 12 o'clock noon on September 1, 20 09 and ending at 12 o'clock noon on September 1, 20 10 at least \$ 300.00 dollars worth of work and improvements were done and performed upon said claim(s) or upon one or more of a contiguous group of claims for the benefit of all, wholly or partly outside of a contiguous group of claims for the benefit of all, not including the location work.

7. That the following persons were employed to perform the work and improvements described herein: _____
WORK PERFORMED BY OWNERS

8. That the work and improvements performed were: DIGGING A TRENCH, REMOVING OVER BURDEN, AND WORKING OUT MATERIALS, ON EACH CLAIM


9. Dated: 8/4/10 Signature: Howard L. Brigham

SUBSCRIBED AND SWORN TO before me, a Notary Public, this 4th day of August 20 10

By: Howard L. Brigham

Notary Public Alicia Santa Maria

My Commission Expires 5-21-2013



Bureau of Land Management
 Arizona State Office
www.az.blm.gov

No. of Claims: 2 x \$10 = 20
 Check No.: 3060 Init. SC
 Receipt No.: 2192846
 For BLM Use Only

United States Department of the Interior
Bureau of Land Management
 LANDS/RECREATION & PLANNING
 ONE N CENTRAL AVE
 PHOENIX, AZ 85004 -2203
 Phone:

Receipt

No: 2192846

Transaction #: 2262646	
Date of Transaction: 08/17/2010	
CUSTOMER:	HOWARD L BRIGHAM PO BOX 728 MAMMOTH,AZ 85618-0728 US

LINE #	QTY	DESCRIPTION	REMARKS	UNIT PRICE	TOTAL
1	1.00	LOCATABLE MINERALS / MINING CLAIMS-NOT NEW-UNADJUD,ONE AUTH NO. ONLY / MINING CLAIM MONEY RECEIVED CASES: AMC349847/\$20.00	WAIVER & POL (2)	- n/a -	20.00
TOTAL:					\$20.00

PAYMENT INFORMATION					
1	AMOUNT:	20.00	POSTMARKED:	N/A	
	TYPE:	CHECK	RECEIVED:	08/17/2010	
	CHECK NO:	3060			
	NAME:	BRIGHAM, HOWARD L PO BOX 728 MAMMOTH AZ 85618-0728 US			

REMARKS

This receipt was generated by the automated BLM Collections and Billing System and is a paper representation of a portion of the official electronic record contained therein.

UNITED STATES
DEPARTMENT OF THE INTERIOR
BUREAU OF LAND MANAGEMENT

AMC

659

MAINTENANCE FEE WAIVER CERTIFICATION

FORM APPROVED
OMB NO. 1004-0114
Expires: December 31, 2002

SEE INSTRUCTIONS ON REVERSE

AMC 349847

- This small miner waiver is filed for the assessment year beginning at noon on September 1, 09 and ending at noon on September 1, 10.
- The undersigned and all related parties owned ten or fewer mining claims, mill, or tunnel sites located and maintained on Federal lands in the United States of America on September 1, 2009
- The undersigned have performed the assessment work **required by law** for each mining claim listed prior to filing this waiver and understand that by filing this form; an affidavit of assessment work **must** be recorded by the December 30th following the filing of this waiver.
- The undersigned understand that if the assessment work obligation has not yet come due under 30 U.S.C. 28 (for those claims in their first assessment year only); a notice of intent to hold reciting this condition **must** be recorded by the December 30th following the filing of this waiver.
- The undersigned understand that mill and tunnel sites may also be listed upon this waiver and be waived from payment of the maintenance fee; and that a notice of intent to hold for these sites is required to be recorded by the December 30th immediately following the filing of this waiver.
- The undersigned understand and acknowledge that pursuant to 43 U.S.C. 1212 and 18 U.S.C. 1001; the filing or recording of a false, fictitious, or fraudulent document with the Bureau of Land Management may result in a fine of up to \$250,000, a prison term not to exceed five years, or both.
- The mining claims, mill or tunnel sites for which this waiver from payment of the maintenance fees is requested are:

CLAIM OR SITE NAME	BLM RECORDATION SERIAL NUMBER
1. <u>BACK DOOR</u>	<u>349847</u>
2. <u>RUSTY FRYING PAN</u>	<u>349848</u>
3.	
4.	
5.	
6.	
7.	
8.	
9.	
10.	

RECEIVED
BLM AZ STATE OFFICE
2009 AUG 19 A 7:52
PHOENIX, ARIZONA

The owner(s) (claimants) of the above mining claims and sites are:

HOWARD L. BRIGHAM
(Owner's Name - Please Print)
PO BOX 728
(Street or P.O. Box)
MAMMOTH AZ 85618
(City) (State) (Zip Code)

Howard L Brigham
(Owner's Signature)

LOUISE V. BRIGHAM
(Owner's Name - Please Print)
PO BOX 728
(Street or P.O. Box)
MAMMOTH AZ 85618
(City) (State) (Zip Code)

Louise V Brigham
(Owner's Signature)

(Owner's Name - Please Print)

(Street or P.O. Box)

(City) (State) (Zip Code)

(Owner's Signature)

ENTERED IN COMPUTER
RE 9/23/09

(Owner's Name - Please Print)	(Owner's Signature)		
(Street or P.O. Box)	(City)	(State)	(Zip Code)
(Owner's Name - Please Print)	(Owner's Signature)		
(Street or P.O. Box)	(City)	(State)	(Zip Code)
(Owner's Name - Please Print)	(Owner's Signature)		
(Street or P.O. Box)	(City)	(State)	(Zip Code)
(Owner's Name - Please Print)	(Owner's Signature)		
(Street or P.O. Box)	(City)	(State)	(Zip Code)

INSTRUCTIONS

- | | |
|--|---|
| <ol style="list-style-type: none"> 1. This certification is made under the provisions of § 1744 of Title 43 and § 28-28k of Title 30 of the United States Code; and the regulations thereunder (43 CFR Part 3830). 2. The claimant(s) must fill in the dates in paragraph 1 for the beginning and ending of the assessment year for which this waiver is sought. 3. The claimant(s) must fill in the date in paragraph 2 for the beginning of the assessment year for which this waiver is sought. 4. All claim and site names and Bureau of Land Management (BLM) serial numbers must be listed for the mining claims, mill sites, and tunnel sites for which the waiver is sought. 5. All owners of the mining claims, mill sites, and tunnel sites and their addresses must be given. 6. This waiver form must be signed by all the claimants or their designated agent, in original form. If an agent is designated, a notarized designation of agent, signed by all of the claimants with proper address given, must be submitted with this waiver. | <ol style="list-style-type: none"> 7. This form must be filed no later than September 1st for the upcoming assessment year in the BLM State Office where the mining claims or sites are recorded, or the waiver cannot be granted by the BLM. (Example: to obtain a waiver for the assessment year 2000, which begins at noon on September 1, 1999, you must qualify for and file for a waiver no later than September 1, 1999 in the proper BLM State Office). 8. For all mining claims which require assessment work, you must record an affidavit of labor on or before the December 30th immediately following the filing of this waiver. For all other mining claims or sites waived, you must record a notice of intent to hold on or before the December 30th immediately following the filing of this waiver. 9. Mill and tunnel sites may also be listed upon this waiver and be waived from payment of the maintenance fee. A notice of intent to hold for these sites is required to be filed by the December 30th following the filing of this waiver. |
|--|---|

NOTICE/BURDEN HOURS STATEMENT

The Privacy Act of 1974, *as amended*, and the regulation in 43 CFR 2.48(d) provide that you be furnished the following information in connection with the information required by this certification of waiver from rental fees.

AUTHORITY: 30 U.S.C. 28-28k; 43 U.S.C. 1201, 1457, 1740, and 1744; and 43 CFR 3830.

PRINCIPLE PURPOSE: This information is to be used to verify that the owner(s) (claimants) of a mining claim has complied with 30 U.S.C. 28f and is entitled to perform assessment work in lieu of paying the maintenance fee for the mining claims listed on this form.

ROUTINE USE: (1) Adjudication of the claimant(s) certification of waiver from paying the maintenance fee otherwise required by 30 U.S.C. 28f. (2) Disclosure may be made to appropriate Federal agencies when location is made within the agency's geographic area of responsibility. (3) Information from the record and/or the record will be transferred to the appropriate Federal, State, or local agency, or a member of the public in response to a specific request for pertinent information. (4) Information may also be provided to the Department of Justice or in a proceeding before a court or adjudicative body; or to Federal, State, local or foreign agencies when needed for enforcement of civil or criminal codes or applicable regulations concerning title rights upon the public land.

EFFECT OF NOT PROVIDING INFORMATION: Disclosure of this information is required by 30 U.S.C. 28f and 43 CFR Part 3830 for those qualified claimants wishing to take the small miner waiver allowed. Failure to supply the information required in this form to support the claimants certification of waiver from payment of the otherwise required maintenance fees will result in the waiver being disallowed and the mining claims subject to forfeiture by BLM under 30 U.S.C. 28i.

The Paperwork Reduction Act of 1995 requires us to inform you that:

This information is being collected to allow the BLM to determine if you qualify for a waiver from the payment of \$100 per mining claim or site maintenance fee established in 30 U.S.C. 28f and the implementing regulations at 43 CFR 3830. A response to this request is required in accordance with the statute to obtain your benefit.

BLM would like you to know that you do not have to respond to this, or any other, Federal agency-sponsored information collection unless it displays a currently valid OMB control number.

Public reporting burden for this form is estimated to average 8 minutes (0.133 hours) per response, including time to review instructions, gathering and maintaining data, and completing and reviewing the form. Direct comments regarding this burden estimate, or any other aspect of this form, to the U.S. Department of the Interior, Bureau of Land Management, (1004-0114) Bureau Clearance Officer (WO-630), Mail Stop 401 LS, 1849 C St., N.W., Washington, D.C. 20240.

FOR OFFICIAL USE ONLY

RECEIVED
BLM AZ STATE OFFICE

2009 AUG 19 A 11 52



OFFICIAL RECORDS OF PINAL COUNTY RECORDER LAURA DEAN-LYTTLE

DATE/TIME: 08/14/09 0952
FEE: \$18.00
PAGES: 2
FEE NUMBER: 2009-083327

Handwritten initials 'DL'

Return Document to: Howard & Louise Brigham, Po Box 728, Mammoth, AZ. 85618, Telephone: 520-487-2933

A3850-1(NOV.2001)

Stamp area containing: No. of Claims: 11, Receipt No.: 1983368, Int: VMC, x \$5 = 270, Check No.: 2708, FOR BLM USE ONLY, RECEIVED MAZ STATE OFFICE

- AFFIDAVIT OF PERFORMANCE OF ANNUAL WORK. Also fill in Items through 9 and the reverse side of this document.
NOTICE OF INTENTION TO HOLD. I intend to hold the claims(s)/site(s) listed on the reverse side of this document for the calendar year 2010. Also fill in Items 1 through 4 and Item 9.

Notices of Intention to Hold are for mill sites and tunnel sites or for mining claims when assessment work has not been done, regardless of whether the annual assessment has been suspended, deferred, or not yet accrued. The filing of a Notice of Intention to Hold shall not relieve the owner of complying with federal and state laws pertaining to the performance of annual assessment work. Notices of Intention to Hold for mill sites or tunnel sites need not be county recorded. For mining claims the form filed with the Bureau of Land Management (BLM) must be identical to the one that was or will be filed with the county.

Evidence of Annual Assessment Work or a Notice of Intention to Hold must be filed each calendar year following the calendar year in which the claim/site was located. All claims listed on a single affidavit must be contiguous.

- 1. State of Arizona, County of Pinal ss:
2. I, (Name) Howard L. & Louise V. Brigham
3. Reside at (Address) Po Box 728 / 85175 Vega St.
City Mammoth, County Pinal, State AZ, Zip 85618

being duly sworn, deposes and says that he/she is a citizen of the United States, more than eighteen years of age, that all of the facts set forth in this affidavit/notice, subject to the provisions and penalties of 18 U.S.C. 1001 pertaining to the filing of false, fictitious, or fraudulent statements with the United States, are true and correct according to the best of my knowledge, information and belief.

4. Owner's name and address (If not shown in Items 1-3 above). Check here if this is a change of address. []

5. That I am personally acquainted with the mining claim(s). The work and improvements were made by and at the expense of the owner(s) of said claim(s). Said contiguous group of claims, listed on the reverse side of this document, are situated in the Gila and Salt River Mining District, Pinal County, Arizona.

6. That between the dates starting at 12 o'clock noon on September 1, 2009 and ending at 12 o'clock noon on September 1, 2009 at least \$ 300.00 Dollars worth of work and improvements were done and performed upon said claim(s) or upon one or more of a contiguous group of claims for the benefit of all, or wholly or partly outside of a contiguous group of claims for the benefit of all, not including the location work.

7. That the following persons were employed to perform the work and improvements described herein: WORK PERFORMED BY OWNERS RS 9/23/09

8. That the work and improvements performed were: Digging A TRENCH, REMOVING OVER BURDEN, AND WORKING OUT METERALS, ON EACH CLAIM.

9. Dated: 8/14/09 Signature: H. I. Brigham
 SUBSCRIBED AND SWORN TO before me, a Notary Public, this 14th day of August, 2009

by Howard L. Brigham
 Notary Public Alicia Santa Maria
 MY COMMISSION EXPIRES 5-21-2013



If the claims/sites have consecutive BLM numbers and are in the same Township, Range and Section(s), they may be listed as follows:

Claim/Site Name	Serial Number	Dkt/Pg or Record # of Orig Location Notice	TWN SHP	RNG	SEC(S)
<u>Sample 1 - 10</u>	<u>A MC 19640 - 49</u>	<u>Dkt/Pg 1025/1-10</u> <u>Recording #9106173-82</u>	<u>4N</u>	<u>20W</u>	<u>36</u>
<u>BACK DOOR</u>	<u>349847</u>	<u>P. & Fee # 1998008880</u>	<u>8S</u>	<u>16 E</u>	<u>24</u>
<u>RUSTY FRYING PAN</u>	<u>349848</u>	<u>11 11</u>	<u>1E</u>	<u>11</u>	<u>11</u>

BLM requires a \$5 nonrefundable service charge for each mining claim, mill site or tunnel site payable on or before December 30th (not the 31st). Mail to:

Bureau of Land Management
 222 North Central Avenue
 Phoenix, Arizona 85004-2203
 602-417-9200
 www.az.blm.gov

This form is for the purpose of complying with the laws of the United States Department of the Interior, Bureau of Land Management and the State of Arizona pertaining to assessment work and/or notice of intention to hold. 30 U.S.C. 28, 43 CFR 3833.2, ARS 27-208. Subject to Paperwork Reduction Act and Privacy Act statements available at the BLM AZ State Office. This form is not copyrighted. It may be reproduced without permission.

RECEIVED
BLM AZ STATE OFFICE

2009 AUG 19 A 7:52

PHOENIX, ARIZONA

BLM Date Stamp

United States Department of the Interior
 Bureau of Land Management
 BUSINESS & SUPPORT SVCS DIV
 ONE N CENTRAL AVE SUITE 800
 PHOENIX, AZ 85004 -4427
 Phone: (602) 417-9200

Receipt

No:

1983368

Transaction #: 2047454	
Date of Transaction: 08/20/2009	
CUSTOMER:	HOWARD L BRIGHAM PO BOX 728 MAMMOTH,AZ 85618-0728 US

LINE #	QTY	DESCRIPTION	REMARKS	UNIT PRICE	TOTAL
1	1.00	LOCATABLE MINERALS / MINING CLAIMS-NOT NEW-UNADJUD,ONE AUTH NO. ONLY / MINING CLAIM MONEY RECEIVED CASES: AMC349847/\$20.00	POL 2009/2 WAV	- n/a -	20.00
TOTAL:					\$20.00

PAYMENT INFORMATION					
1	AMOUNT:	20.00	POSTMARKED:	08/17/2009	
	TYPE:	CHECK	RECEIVED:	08/19/2009	
	CHECK NO:	2828			
	NAME:	BRIGHAM, HOWARD L PO BOX 728 MAMMOTH AZ 85618-0728 US			

REMARKS
PLEASE USE NEW FORMS

This receipt was generated by the automated BLM Collections and Billing System and is a paper representation of a portion of the official electronic record contained therein.



OFFICIAL RECORDS OF
PINAL COUNTY RECORDER
LAURA DEAN-LYTLER

RECEIVED
BLM AZ STATE OFFICE

2009 MAR 20 P 1:54

PHOENIX, ARIZONA

DATE/TIME: 08/08/08 1000
FEE: \$18.00
PAGES: 2
FEE NUMBER: 2008-075138

Return Document to:
Howard & Louise Brigham
Po Box 728
MAMMOTH, AZ. 85618
Telephone: 520-487-2933

A3850-1(NOV.2001)

No. of Claims: 2 x \$9 = 20.00
Receipt No.: 170299 Check No.: 2569
Init: SPJ FOR BLM USE ONLY

- AFFIDAVIT OF PERFORMANCE OF ANNUAL WORK.** Also fill in Items 1 through 9 and the reverse side of this document.
- NOTICE OF INTENTION TO HOLD.** I intend to hold the claims(s)/site(s) listed on the reverse side of this document for the calendar year 2009. Also fill in Items 1 through 4 and Item 9.

Notices of Intention to Hold are for mill sites and tunnel sites or for mining claims when assessment work has not been done, regardless of whether the annual assessment has been suspended, deferred, or not yet accrued. The filing of a Notice of Intention to Hold shall not relieve the owner of complying with federal and state laws pertaining to the performance of annual assessment work. Notices of Intention to Hold for mill sites or tunnel sites need not be county recorded. For mining claims the form filed with the Bureau of Land Management (BLM) must be identical to the one that was or will be filed with the county.

Evidence of Annual Assessment Work or a Notice of Intention to Hold must be filed each calendar year following the calendar year in which the claim/site was located. **All claims listed on a single affidavit must be contiguous.**

1. State of Arizona, County of PINAL ss:
2. I, (Name) Howard & Louise V. Brigham
3. Reside at (Address) Po Box 728 / 85175 Vega ST.
City MAMMOTH, County PINAL, State AZ. Zip 85618

RECEIVED
BLM AZ STATE OFFICE
2008 AUG 20 A
PHOENIX, AZ

being duly sworn, deposes and says that he/she is a citizen of the United States, more than eighteen years of age, that all of the facts set forth in this affidavit/notice, subject to the provisions and penalties of 18 U.S.C. 1001 pertaining to the filing of false, fictitious, or fraudulent statements with the United States, are true and correct according to the best of my knowledge, information and belief.

4. Owner's name and address (If not shown in Items 1-3 above). Check here if this is a change of address.

5. That I am personally acquainted with the mining claim(s). The work and improvements were made by and at the expense of the owner(s) of said claim(s). Said contiguous group of claims, listed on the reverse side of this document, are situated in the GILA AND SALT RIVER Mining District, PINAL County, Arizona.


6. That between the dates starting at 12 o'clock noon on September 1, 2007 and ending at 12 o'clock noon on September 1, 2008 at least \$ 400.00 Dollars worth of work and improvements were done and performed upon said claim(s) or upon one or more of a contiguous group of claims for the benefit of all, or wholly or partly outside of a contiguous group of claims for the benefit of all, not including the location work.

7. That the following persons were employed to perform the work and improvements described herein: WORK PERFORMED BY OWNERS

8. That the work and improvements performed were: Digging a TRENCH, REMOVING OVER BURDEN, AND WORKING OUT MATERIALS ON EACH CLAIM

9. Dated: 8-8-2008 Signature: Howard Lamar Brignam

SUBSCRIBED AND SWORN TO before me, a Notary Public, this _____, 2008
 by HOWARD LAMAR BRIGNAM
 Notary Public Michelle Harrison
 MY COMMISSION EXPIRES May 11, 2010




If the claims/sites have consecutive BLM numbers and are in the same Township, Range and Section(s), they may be listed as follows:

Claim/Site Name	Serial Number	Dkt/Pg or Record # of Orig Location Notice	TWN SHP	RNG	SEC(S)
<u>BACK DOOR</u>	<u>349847</u>	<u># Paid Fee 1998008880</u>	<u>8S</u>	<u>16E</u>	<u>24</u>
<u>RUSTY FRYING PAN</u>	<u>349848</u>	<u>11 11 11</u>	<u>8S</u>	<u>16E</u>	<u>24</u>

BLM requires a \$5 nonrefundable service charge for each mining claim, mill site or tunnel site payable on or before December 30th (not the 31st). Mail to:

Bureau of Land Management
 222 North Central Avenue
 Phoenix, Arizona 85004-2203
 602-417-9200
 www.az.blm.gov

This form is for the purpose of complying with the laws of the United States Department of the Interior, Bureau of Land Management and the State of Arizona pertaining to assessment work and/or notice of intention to hold. 30 U.S.C. 28, 43 CFR 3833.2, ARS 27-208. Subject to Paperwork Reduction Act and Privacy Act statements available at the BLM AZ State Office. This form is not copyrighted. It may be reproduced without permission.



UNITED STATES
DEPARTMENT OF THE INTERIOR
BUREAU OF LAND MANAGEMENT

MAINTENANCE FEE WAIVER CERTIFICATION

SEE INSTRUCTIONS ON REVERSE

FORM APPROVED
OMB NO. 1004-0114
Expires: December 31, 2002

1. This small miner waiver is filed for the assessment year beginning at noon on September 1, 08 and ending at noon on September 1, 09.
2. The undersigned and all related parties owned ten or fewer mining claims, mill, or tunnel sites located and maintained on Federal lands in the United States of America on September 1, 08.
3. The undersigned have performed the assessment work **required by law** for each mining claim listed **prior to filing this waiver** and understand that by filing this form; an affidavit of assessment work **must** be recorded by the December 30th following the filing of this waiver.
4. The undersigned understand that if the assessment work obligation has not yet come due under 30 U.S.C. 28 (for those claims in their first assessment year only); a notice of intent to hold reciting this condition **must** be recorded by the December 30th following the filing of this waiver.
5. The undersigned understand that mill and tunnel sites may also be listed upon this waiver and be waived from payment of the maintenance fee; and that a notice of intent to hold for these sites is required to be recorded by the December 30th immediately following the filing of this waiver.
6. The undersigned understand and acknowledge that pursuant to 43 U.S.C. 1212 and 18 U.S.C. 1001; the filing or recording of a false, fictitious, or fraudulent document with the Bureau of Land Management may result in a fine of up to \$250,000, a prison term not to exceed five years, or both.
7. The mining claims, mill or tunnel sites for which this waiver from payment of the maintenance fees is requested are:

CLAIM OR SITE NAME	BLM RECORDATION SERIAL NUMBER
1. <u>BACK DOOR</u>	<u>349847</u>
2. <u>FRYING PAN</u>	<u>349848</u>
3.	
4.	
5.	
6.	
7.	
8.	
9.	
10.	

RECEIVED
BLM AT STATE OFFICE
2008 MAR 20 P 1:54

PHOENIX, ARIZONA

RECEIVED
B.L.M. AZ STATE OFFICE
2008 AUG 20 A 11:28
PHOENIX, AZ

The owner(s) (claimants) of the above mining claims and sites are:

Howard L. Brigham
(Owner's Name - Please Print)
Po Box 728
(Street or P.O. Box)
MAMMOTH AZ 85618
(City) (State) (Zip Code)

Howard L. Brigham
(Owner's Signature)

Louise V. Brigham
(Owner's Name - Please Print)
Po Box 728
(Street or P.O. Box)
MAMMOTH AZ 85618
(City) (State) (Zip Code)

Louise V. Brigham
(Owner's Signature)

(Owner's Name - Please Print)

(Street or P.O. Box)

(City) (State) (Zip Code)

(Owner's Signature)

(Owner's Name - Please Print)	(Owner's Signature)
(Street or P.O. Box)	(City) (State) (Zip Code)
(Owner's Name - Please Print)	(Owner's Signature)
(Street or P.O. Box)	(City) (State) (Zip Code)
(Owner's Name - Please Print)	(Owner's Signature)
(Street or P.O. Box)	(City) (State) (Zip Code)
(Owner's Name - Please Print)	(Owner's Signature)
(Street or P.O. Box)	(City) (State) (Zip Code)

INSTRUCTIONS

1. This certification is made under the provisions of § 1744 of Title 43 and § 28-28k of Title 30 of the United States Code; and the regulations thereunder (43 CFR Part 3830).
2. The claimant(s) **must** fill in the dates in paragraph 1 for the beginning and ending of the assessment year for which this waiver is sought.
3. The claimant(s) **must** fill in the date in paragraph 2 for the beginning of the assessment year for which this waiver is sought.
4. All claim and site names and Bureau of Land Management (BLM) serial numbers **must** be listed for the mining claims, mill sites, and tunnel sites for which the waiver is sought.
5. All owners of the mining claims, mill sites, and tunnel sites and their addresses **must** be given.
6. This waiver form **must** be signed by all the claimants or their designated agent, in original form. If an agent is designated, a notarized designation of agent, signed by all of the claimants with proper address given, **must** be submitted with this waiver.
7. This form **must** be filed no later than September 1st for the upcoming assessment year in the BLM State Office where the mining claims or sites are recorded, or the waiver cannot be granted by the BLM. (Example: to obtain a waiver for the assessment year 2000, which begins at noon on September 1, 1999, you **must** qualify for and file for a waiver no later than September 1, 1999 in the proper BLM State Office).
8. For all mining claims which require assessment work, you **must** record an affidavit of labor on or before the December 30th immediately following the filing of this waiver. For all other mining claims or sites waived, you **must** record a notice of intent to hold on or before the December 30th immediately following the filing of this waiver.
9. Mill and tunnel sites may also be listed upon this waiver and be waived from payment of the maintenance fee. A notice of intent to hold for these sites is required to be filed by the December 30th following the filing of this waiver.

NOTICE/BURDEN HOURS STATEMENT

The Privacy Act of 1974, *as amended*, and the regulation in 43 CFR 2.48(d) provide that you be furnished the following information in connection with the information required by this certification of waiver from rental fees.

AUTHORITY: 30 U.S.C. 28-28k; 43 U.S.C. 1201, 1457, 1740, and 1744; and 43 CFR 3830.

PRINCIPLE PURPOSE: This information is to be used to verify that the owner(s) (claimants) of a mining claim has complied with 30 U.S.C. 28f and is entitled to perform assessment work in lieu of paying the maintenance fee for the mining claims listed on this form.

ROUTINE USE: (1) Adjudication of the claimant(s) certification of waiver from paying the maintenance fee otherwise required by 30 U.S.C. 28f. (2) Disclosure may be made to appropriate Federal agencies when location is made within the agency's geographic area of responsibility. (3) Information from the record and/or the record will be transferred to the appropriate Federal, State, or local agency, or a member of the public in response to a specific request for pertinent information. (4) Information may also be provided to the Department of Justice or in a proceeding before a court or adjudicative body; or to Federal, State, local or foreign agencies when needed for enforcement of civil or criminal codes or applicable regulations concerning title rights upon the public land.

EFFECT OF NOT PROVIDING INFORMATION: Disclosure of this information is required by 30 U.S.C. 28f and 43 CFR Part 3830 for those qualified claimants wishing to take the small miner waiver allowed. Failure to supply the information required in this form to support the claimants certification of waiver from payment of the otherwise required maintenance fees will result in the waiver being disallowed and the mining claims subject to forfeiture by BLM under 30 U.S.C. 28i.

The Paperwork Reduction Act of 1995 requires us to inform you that:

This information is being collected to allow the BLM to determine if you qualify for a waiver from the payment of \$100 per mining claim or site maintenance fee established in 30 U.S.C. 28f and the implementing regulations at 43 CFR 3830. A response to this request is required in accordance with the statute to obtain your benefit.

BLM would like you to know that you do not have to respond to this, or any other, Federal agency-sponsored information collection unless it displays a currently valid OMB control number.

Public reporting burden for this form is estimated to average 8 minutes (0.133 hours) per response, including time to review instructions, gathering and maintaining data, and completing and reviewing the form. Direct comments regarding this burden estimate, or any other aspect of this form, to the U.S. Department of the Interior, Bureau of Land Management, (1004-0114) Bureau Clearance Officer (WO-630), Mail Stop 401 LS, 1849 C St., N.W., Washington, D.C. 20240.

FOR OFFICIAL USE ONLY

United States Department of the Interior

Bureau of Land Management
 BUSINESS & SUPPORT SVCS DIV
 ONE N CENTRAL AVE SUITE 800
 PHOENIX, AZ 85004 -4427
 Phone: (602) 417-9200

Receipt

No: 1766299

Transaction #: 1823915	
Date of Transaction: 08/20/2008	
CUSTOMER:	HOWARD L BRIGHAM BOX 728 MAMMOTH,AZ 85618

LINE #	QTY	DESCRIPTION	REMARKS	UNIT PRICE	TOTAL
1	1.00	LOCATABLE MINERALS / MINING CLAIMS-NOT NEW-UNADJUD,ONE AUTH NO. ONLY / MINING CLAIM MONEY RECEIVED (455) CASES: AMC349847/\$20.00	POL/WAIVER	- n/a -	20.00
TOTAL:					\$20.00

PAYMENT INFORMATION					
1	AMOUNT:	\$20.00	POSTMARKED:	N/A	
	TYPE:	CHECK	RECEIVED:	08/20/2008	
	CHECK NO:	2569			
	NAME:	BRIGHAM, HOWARD L BOX 728 MAMMOTH AZ 85618			

REMARKS

This receipt was generated by the automated BLM Collections and Billing System and is a paper representation of a portion of the official electronic record contained therein.

RECEIVED
 BLM AZ STATE OFFICE
 2009 MAR 20 P 1:54
 PHOENIX, ARIZONA



DATE/TIME: 08/10/07 1006
FEE: \$18.00
PAGES: 2
FEE NUMBER: 2007-091875

AMC 3249847

A3850-1 (NOV. 2001)

Return Document to:

Howard & Louise Brigham
Po Box 728
Mammoth, AZ. 85618
Telephone: 520-487-2933

No. of Claims: <u>2</u>	x \$5 = <u>20</u>
Receipt No.: <u>1545291</u>	Check No.: <u>2308</u>
Init: <u>ES</u>	
FOR BLM USE ONLY	

AFFIDAVIT OF PERFORMANCE OF ANNUAL WORK. Also fill in Items 1 through 9 and the reverse side of this document.

NOTICE OF INTENTION TO HOLD. I intend to hold the claims(s)/site(s) listed on the reverse side of this document for the calendar year 2008. Also fill in Items 1 through 4 and Item 9.

Notices of Intention to Hold are for mill sites and tunnel sites or for mining claims when assessment work has not been done, regardless of whether the annual assessment has been suspended, deferred, or not yet accrued. The filing of a Notice of Intention to Hold shall not relieve the owner of complying with federal and state laws pertaining to the performance of annual assessment work. Notices of Intention to Hold for mill sites or tunnel sites need not be county recorded. For mining claims the form filed with the Bureau of Land Management (BLM) must be identical to the one that was or will be filed with the county.

Evidence of Annual Assessment Work or a Notice of Intention to Hold must be filed each calendar year following the calendar year in which the claim/site was located. **All claims listed on a single affidavit must be contiguous.**

1. State of Arizona, County of PINAL ss:

2. I, (Name) Howard L. & Louise V. Brigham

3. Reside at (Address) Po Box 728 / 85175 Vega St.

City MAMMOTH, County PINAL, State AZ. Zip 85618

being duly sworn, deposes and says that he/she is a citizen of the United States, more than eighteen years of age, that all of the facts set forth in this affidavit/notice, subject to the provisions and penalties of 18 U.S.C. 1001 pertaining to the filing of false, fictitious, or fraudulent statements with the United States, are true and correct according to the best of my knowledge, information and belief.

4. Owner's name and address (If not shown in Items 1-3 above). **Check here if this is a change of address.**

5. That I am personally acquainted with the mining claim(s). The work and improvements were made by and at the expense of the owner(s) of said claim(s). Said contiguous group of claims, listed on the reverse side of this document, are situated in the GILA AND SALT RIVER Mining District, PINAL County, Arizona.

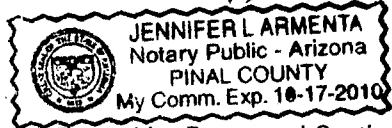
6. That between the dates starting at 12 o'clock noon on September 1, 2006 and ending at 12 o'clock noon on September 1, 2007 at least \$ 400.00 Dollars worth of work and improvements were done and performed upon said claim(s) or upon one or more of a contiguous group of claims for the benefit of all, or wholly or partly outside of a contiguous group of claims for the benefit of all, not including the location work.

7. That the following persons were employed to perform the work and improvements described herein: WORK PERFORMED BY OWNERS RE 8/28/07

8. That the work and improvements performed were: Digging a TRENCH, REMOVING OVER BURDEN, AND WORKING OUT METALS, ON EACH CLAIM.

9. Dated: 8/10/07 Signature: Howard S. Brigham

SUBSCRIBED AND SWORN TO before me, a Notary Public, this 10th day of August, 2007
 by Howard Lamar Brigham
 Notary Public Jennifer L Armenta
 MY COMMISSION EXPIRES 10/17/2010




If the claims/sites have consecutive BLM numbers and are in the same Township, Range and Section(s), they may be listed as follows:

Sample 1 - 10	A MC 19640 - 49	Dkt/Pg 1025/1-10 Recording #9106173-82	4N 20W 36
Claim/Site Name	Serial Number	Dkt/Pg or Record # of Orig Location Notice	TWN SHP RNG SEC(S)
<u>BACK DOOR</u>	<u>349847</u>	<u>P.2 Fee 1998008880</u>	<u>8S 16E 24</u>
<u>RUSTY FRYING PAN</u>	<u>349848</u>	<u>11 11 11</u>	<u>8S 16E 24</u>

BLM requires a \$5 nonrefundable service charge for each mining claim, mill site or tunnel site payable on or before December 30th (not the 31st). Mail to:

Bureau of Land Management
 222 North Central Avenue
 Phoenix, Arizona 85004-2203
 602-417-9200
 www.az.blm.gov

This form is for the purpose of complying with the laws of the United States Department of the Interior, Bureau of Land Management and the State of Arizona pertaining to assessment work and/or notice of intention to hold. 30 U.S.C. 28, 43 CFR 3833.2, ARS 27-208. Subject to Paperwork Reduction Act and Privacy Act statements available at the BLM AZ State Office. This form is not copyrighted. It may be reproduced without permission.



United States Department of the Interior
Bureau of Land Management
 BUSINESS & SUPPORT SVCS DIV
 ONE N CENTRAL AVE SUITE 800
 PHOENIX, AZ 85004 -4427
 Phone: (602) 417-9200

Receipt

No: 1545291

Transaction #: 1596675	
Date of Transaction: 08/16/2007	
CUSTOMER:	HOWARD L BRIGHAM BOX 728 MAMMOTH, AZ 85618

LINE #	QTY	DESCRIPTION	REMARKS	UNIT PRICE	TOTAL
1	1.00	LOCATABLE MINERALS / MINING CLAIMS-NOT NEW-UNADJUD, ONE AUTH NO. ONLY / MINING CLAIM MONEY RECEIVED (455) CASES: AMC349847/\$20.00	POL 2007 + WAIVER (2)	- n/a -	20.00
TOTAL:					\$20.00

PAYMENT INFORMATION					
1	AMOUNT:	\$20.00	POSTMARKED:	8/13/07 0:00	
	TYPE:	CHECK	RECEIVED:	08/15/2007	
	CHECK NO:	2308			
	NAME:	BRIGHAM, HOWARD L BOX 728 MAMMOTH AZ 85618			

REMARKS

This receipt was generated by the automated BLM Collections and Billing System and is a paper representation of a portion of the official electronic record contained therein.

UNITED STATES
DEPARTMENT OF THE INTERIOR
BUREAU OF LAND MANAGEMENT

MAINTENANCE FEE WAIVER CERTIFICATION

SEE INSTRUCTIONS ON REVERSE

289
FORM APPROVED
OMB NO. 1004-0114
Expires: December 31, 2002
AMC 349847
R2

1. This small miner waiver is filed for the assessment year beginning at noon on September 1, 07 and ending at noon on September 1, 08.
2. The undersigned and all related parties owned ten or fewer mining claims, mill, or tunnel sites located and maintained on Federal lands in the United States of America on September 1, 07.
3. The undersigned have performed the assessment work **required by law** for each mining claim listed **prior to filing this waiver** and understand that by filing this form; an affidavit of assessment work **must** be recorded by the December 30th following the filing of this waiver.
4. The undersigned understand that if the assessment work obligation has not yet come due under 30 U.S.C. 28 (for those claims in their first assessment year only); a notice of intent to hold reciting this condition **must** be recorded by the December 30th following the filing of this waiver.
5. The undersigned understand that mill and tunnel sites may also be listed upon this waiver and be waived from payment of the maintenance fee; and that a notice of intent to hold for these sites is required to be recorded by the December 30th immediately following the filing of this waiver.
6. The undersigned understand and acknowledge that pursuant to 43 U.S.C. 1212 and 18 U.S.C. 1001; the filing or recording of a false, fictitious, or fraudulent document with the Bureau of Land Management may result in a fine of up to \$250,000, a prison term not to exceed five years, or both.
7. The mining claims, mill or tunnel sites for which this waiver from payment of the maintenance fees is requested are:

CLAIM OR SITE NAME	BLM RECORDATION SERIAL NUMBER
1. BACK DOOR	349847
2. RUSTY FRYING PAN	349848
3.	
4.	
5.	
6.	
7.	
8.	
9.	
10.	

The owner(s) (claimants) of the above mining claims and sites are:

Howard L. Brigham
(Owner's Name - Please Print)
Po Box 728
(Street or P.O. Box)
Mammoth AZ 85618
(City) (State) (Zip Code)

Howard L. Brigham
(Owner's Signature)

Louise V. Brigham
(Owner's Name - Please Print)
Po Box 728
(Street or P.O. Box)
Mammoth AZ 85618
(City) (State) (Zip Code)

Louise V. Brigham
(Owner's Signature)

(Owner's Name - Please Print)

(Owner's Signature)

(Street or P.O. Box)

(City)

(State)

(Zip Code)

(Continued on reverse)

ENTERED IN COMPUTER
R2 8/28/07

(Owner's Name - Please Print)

(Owner's Signature)

(Street or P.O. Box)

(City)

(State)

(Zip Code)

(Owner's Name - Please Print)

(Owner's Signature)

(Street or P.O. Box)

(City)

(State)

(Zip Code)

(Owner's Name - Please Print)

(Owner's Signature)

(Street or P.O. Box)

(City)

(State)

(Zip Code)

(Owner's Name - Please Print)

(Owner's Signature)

(Street or P.O. Box)

(City)

(State)

(Zip Code)

INSTRUCTIONS

- 1. This certification is made under the provisions of § 1744 of Title 43 and § 28-28k of Title 30 of the United States Code; and the regulations thereunder (43 CFR Part 3830).
2. The claimant(s) must fill in the dates in paragraph 1 for the beginning and ending of the assessment year for which this waiver is sought.
3. The claimant(s) must fill in the date in paragraph 2 for the beginning of the assessment year for which this waiver is sought.
4. All claim and site names and Bureau of Land Management (BLM) serial numbers must be listed for the mining claims, mill sites, and tunnel sites for which the waiver is sought.
5. All owners of the mining claims, mill sites, and tunnel sites and their addresses must be given.
6. This waiver form must be signed by all the claimants or their designated agent, in original form. If an agent is designated, a notarized designation of agent, signed by all of the claimants with proper address given, must be submitted with this waiver.
7. This form must be filed no later than September 1st for the upcoming assessment year in the BLM State Office where the mining claims or sites are recorded, or the waiver cannot be granted by the BLM.
8. For all mining claims which require assessment work, you must record an affidavit of labor on or before the December 30th immediately following the filing of this waiver.
9. Mill and tunnel sites may also be listed upon this waiver and be waived from payment of the maintenance fee.

NOTICE/BURDEN HOURS STATEMENT

The Privacy Act of 1974, as amended, and the regulation in 43 CFR 2.48(d) provide that you be furnished the following information in connection with the information required by this certification of waiver from rental fees.

AUTHORITY: 30 U.S.C. 28-28k; 43 U.S.C. 1201, 1457, 1740, and 1744; and 43 CFR 3830.

PRINCIPLE PURPOSE: This information is to be used to verify that the owner(s) (claimants) of a mining claim has complied with 30 U.S.C. 28f and is entitled to perform assessment work in lieu of paying the maintenance fee for the mining claims listed on this form.

ROUTINE USE: (1) Adjudication of the claimant(s) certification of waiver from paying the maintenance fee otherwise required by 30 U.S.C. 28f. (2) Disclosure may be made to appropriate Federal agencies when location is made within the agency's geographic area of responsibility. (3) Information from the record and/or the record will be transferred to the appropriate Federal, State, or local agency, or a member of the public in response to a specific request for pertinent information. (4) Information may also be provided to the Department of Justice or in a proceeding before a court or adjudicative body; or to Federal, State, local or foreign agencies when needed for enforcement of civil or criminal codes or applicable regulations concerning title rights upon the public land.

EFFECT OF NOT PROVIDING INFORMATION: Disclosure of this information is required by 30 U.S.C. 28f and 43 CFR Part 3830 for those qualified claimants wishing to take the small miner waiver allowed. Failure to supply the information required in this form to support the claimants certification of waiver from payment of the otherwise required maintenance fees will result in the waiver being disallowed and the mining claims subject to forfeiture by BLM under 30 U.S.C. 28i.

The Paperwork Reduction Act of 1995 requires us to inform you that:

This information is being collected to allow the BLM to determine if you qualify for a waiver from the payment of \$100 per mining claim or site maintenance fee established in 30 U.S.C. 28f and the implementing regulations at 43 CFR 3830. A response to this request is required in accordance with the statute to obtain your benefit.

BLM would like you to know that you do not have to respond to this, or any other, Federal agency-sponsored information collection unless it displays a currently valid OMB control number.

Public reporting burden for this form is estimated to average 8 minutes (0.133 hours) per response, including time to review instructions, gathering and maintaining data, and completing and reviewing the form. Direct comments regarding this burden estimate, or any other aspect of this form, to the U.S. Department of the Interior, Bureau of Land Management, (1004-0114) Bureau Clearance Officer (WO-630), Mail Stop 401 LS, 1849 C St., N.W., Washington, D.C. 20240.

FOR OFFICIAL USE ONLY

RECEIVED B.L.M. AZ STATE OFFICE

PHOENIX, ARIZONA

UNITED STATES
DEPARTMENT OF THE INTERIOR
BUREAU OF LAND MANAGEMENT

MAINTENANCE FEE WAIVER CERTIFICATION

SEE INSTRUCTIONS ON REVERSE

515
FORM APPROVED
OMB NO. 1004-0114
Expires: December 31, 2002

AMC 349847

1. This small miner waiver is filed for the assessment year beginning at noon on September 1, 06 and ending at noon on September 1, 07.
2. The undersigned and all related parties owned ten or fewer mining claims, mill, or tunnel sites located and maintained on Federal lands in the United States of America on September 1, 06.
3. The undersigned have performed the assessment work **required by law** for each mining claim listed **prior to filing this waiver** and understand that by filing this form; an affidavit of assessment work **must** be recorded by the December 30th following the filing of this waiver.
4. The undersigned understand that if the assessment work obligation has not yet come due under 30 U.S.C. 28 (for those claims in their first assessment year only); a notice of intent to hold reciting this condition **must** be recorded by the December 30th following the filing of this waiver.
5. The undersigned understand that mill and tunnel sites may also be listed upon this waiver and be waived from payment of the maintenance fee; and that a notice of intent to hold for these sites is required to be recorded by the December 30th immediately following the filing of this waiver.
6. The undersigned understand and acknowledge that pursuant to 43 U.S.C. 1212 and 18 U.S.C. 1001; the filing or recording of a false, fictitious, or fraudulent document with the Bureau of Land Management may result in a fine of up to \$250,000, a prison term not to exceed five years, or both.
7. The mining claims, mill or tunnel sites for which this waiver from payment of the maintenance fees is requested are:

CLAIM OR SITE NAME	BLM RECORDATION SERIAL NUMBER
1. <u>BACK DOOR</u>	<u>349847</u>
2. <u>RUSTY FRYING PAN</u>	<u>349848</u>
3.	
4.	
5.	
6.	
7.	
8.	
9.	
10.	

The owner(s) (claimants) of the above mining claims and sites are:

HOWARD L BRIGHAM
(Owner's Name - Please Print)

Howard L Brigham
(Owner's Signature)

PO BOX 728
(Street or P.O. Box)

MAMMOTH AZ 85618
(City) (State) (Zip Code)

LOUISE V BRIGHAM
(Owner's Name - Please Print)

Louise V Brigham
(Owner's Signature)

PO BOX 728
(Street or P.O. Box)

MAMMOTH AZ 85618
(City) (State) (Zip Code)

PHOENIX, ARIZONA

(Owner's Name - Please Print)

(Owner's Signature)

(Street or P.O. Box)

(City) (State) (Zip Code)

2006 AUG 24 A 9:28
RECEIVED
B.L.M. AZ STATE OFFICE

ENTERED IN COMPUTER

mklyde

(Owner's Name - Please Print)	(Owner's Signature)
(Street or P.O. Box)	(City) (State) (Zip Code)
(Owner's Name - Please Print)	(Owner's Signature)
(Street or P.O. Box)	(City) (State) (Zip Code)
(Owner's Name - Please Print)	(Owner's Signature)
(Street or P.O. Box)	(City) (State) (Zip Code)
(Owner's Name - Please Print)	(Owner's Signature)
(Street or P.O. Box)	(City) (State) (Zip Code)

INSTRUCTIONS

1. This certification is made under the provisions of § 1744 of Title 43 and § 28-28k of Title 30 of the United States Code; and the regulations thereunder (43 CFR Part 3830).
2. The claimant(s) **must** fill in the dates in paragraph 1 for the beginning and ending of the assessment year for which this waiver is sought.
3. The claimant(s) **must** fill in the date in paragraph 2 for the beginning of the assessment year for which this waiver is sought.
4. All claim and site names and Bureau of Land Management (BLM) serial numbers **must** be listed for the mining claims, mill sites, and tunnel sites for which the waiver is sought.
5. All owners of the mining claims, mill sites, and tunnel sites and their addresses **must** be given.
6. This waiver form **must** be signed by all the claimants or their designated agent, in original form. If an agent is designated, a notarized designation of agent, signed by all of the claimants with proper address given, **must** be submitted with this waiver.
7. This form **must** be filed no later than September 1st for the upcoming assessment year in the BLM State Office where the mining claims or sites are recorded, or the waiver cannot be granted by the BLM. (Example: to obtain a waiver for the assessment year 2000, which begins at noon on September 1, 1999, you **must** qualify for and file for a waiver no later than September 1, 1999 in the proper BLM State Office).
8. For all mining claims which require assessment work, you **must** record an affidavit of labor on or before the December 30th immediately following the filing of this waiver. For all other mining claims or sites waived, you **must** record a notice of intent to hold on or before the December 30th immediately following the filing of this waiver.
9. Mill and tunnel sites may also be listed upon this waiver and be waived from payment of the maintenance fee. A notice of intent to hold for these sites is required to be filed by the December 30th following the filing of this waiver.

NOTICE/BURDEN HOURS STATEMENT

The Privacy Act of 1974, *as amended*, and the regulation in 43 CFR 2.48(d) provide that you be furnished the following information in connection with the information required by this certification of waiver from rental fees.

AUTHORITY: 30 U.S.C. 28-28k; 43 U.S.C. 1201, 1457, 1740, and 1744; and 43 CFR 3830.

PRINCIPLE PURPOSE: This information is to be used to verify that the owner(s) (claimants) of a mining claim has complied with 30 U.S.C. 28f and is entitled to perform assessment work in lieu of paying the maintenance fee for the mining claims listed on this form.

ROUTINE USE: (1) Adjudication of the claimant(s) certification of waiver from paying the maintenance fee otherwise required by 30 U.S.C. 28f. (2) Disclosure may be made to appropriate Federal agencies when location is made within the agency's geographic area of responsibility. (3) Information from the record and/or the record will be transferred to the appropriate Federal, State, or local agency, or a member of the public in response to a specific request for pertinent information. (4) Information may also be provided to the Department of Justice or in a proceeding before a court or adjudicative body; or to Federal, State, local or foreign agencies when needed for enforcement of civil or criminal codes or applicable regulations concerning title rights upon the public land.

EFFECT OF NOT PROVIDING INFORMATION: Disclosure of this information is required by 30 U.S.C. 28f and 43 CFR Part 3830 for those qualified claimants wishing to take the small miner waiver allowed. Failure to supply the information required in this form to support the claimants certification of waiver from payment of the otherwise required maintenance fees will result in the waiver being disallowed and the mining claims subject to forfeiture by BLM under 30 U.S.C. 28i.

The Paperwork Reduction Act of 1995 requires us to inform you that:

This information is being collected to allow the BLM to determine if you qualify for a waiver from the payment of \$100 per mining claim or site maintenance fee established in 30 U.S.C. 28f and the implementing regulations at 43 CFR 3830. A response to this request is required in accordance with the statute to obtain your benefit.

BLM would like you to know that you do not have to respond to this, or any other, Federal agency-sponsored information collection unless it displays a currently valid OMB control number.

Public reporting burden for this form is estimated to average 8 minutes (0.133 hours) per response, including time to review instructions, gathering and maintaining data, and completing and reviewing the form. Direct comments regarding this burden estimate, or any other aspect of this form, to the U.S. Department of the Interior, Bureau of Land Management, (1004-0114) Bureau Clearance Officer (WO-630), Mail Stop 401 LS, 1849 C St., N.W., Washington, D.C. 20240.

FOR OFFICIAL USE ONLY

**RECEIVED
B.L.M. AZ STATE OFFICE**



OFFICIAL RECORDS OF
PINAL COUNTY RECORDER
LAURA DEAN-LYTTLE

DATE/TIME: 08/18/06 0955
FEE: \$18.00
PAGES: 2
FEE NUMBER: 2006-116617

Return Document to:
Howard & Louise Brigham
Po Box 728
MAMMOTH, AZ 85618
Telephone: 520-487-2933

A3850-1(NOV.2001)

No. of Claims: 2 x \$5 = 20
Receipt No.: 1342953 Check No.: 2011
Init: [Signature]
FOR BLM USE ONLY

AFFIDAVIT OF PERFORMANCE OF ANNUAL WORK. Also fill in Items 1 through 9 and the reverse side of this document.

NOTICE OF INTENTION TO HOLD. I intend to hold the claims(s)/site(s) listed on the reverse side of this document for the calendar year 2007. Also fill in Items 1 through 4 and Item 9.

Notices of Intention to Hold are for mill sites and tunnel sites or for mining claims when assessment work has not been done, regardless of whether the annual assessment has been suspended, deferred, or not yet accrued. The filing of a Notice of Intention to Hold shall not relieve the owner of complying with federal and state laws pertaining to the performance of annual assessment work. Notices of Intention to Hold for mill sites or tunnel sites need not be county recorded. For mining claims the form filed with the Bureau of Land Management (BLM) must be identical to the one that was or will be filed with the county.

Evidence of Annual Assessment Work or a Notice of Intention to Hold must be filed each calendar year following the calendar year in which the claim/site was located. **All claims listed on a single affidavit must be contiguous.**

1. State of Arizona, County of PINAL ss:
2. I, (Name) Howard & Louise Brigham
3. Reside at (Address) Po Box 728 / 85175 Vega St.
City MAMMOTH, County PINAL, State AZ Zip 85618

being duly sworn, deposes and says that he/she is a citizen of the United States, more than eighteen years of age, that all of the facts set forth in this affidavit/notice, subject to the provisions and penalties of 18 U.S.C. 1001 pertaining to the filing of false, fictitious, or fraudulent statements with the United States, are true and correct according to the best of my knowledge, information and belief.

4. Owner's name and address (If not shown in Items 1-3 above). Check here if this is a change of address.

5. That I am personally acquainted with the mining claim(s). The work and improvements were made by and at the expense of the owner(s) of said claim(s). Said contiguous group of claims, listed on the reverse side of this document, are situated in the GILAND SALT RIVER Mining District, PINAL County, Arizona.

6. That between the dates starting at 12 o'clock noon on September 1, 2005 and ending at 12 o'clock noon on September 1, 2006 at least \$ 300.00 Dollars worth of work and improvements were done and performed upon said claim(s) or upon one or more of a contiguous group of claims for the benefit of all, or wholly or partly outside of a contiguous group of claims for the benefit of all, not including the location work.

7. That the following persons were employed to perform the work and improvements described herein: WORK PERFORMED BY OWNERS [Signature]


ENTERED IN COMPUTER

8. That the work and improvements performed were: Digging A TRENCH, Re moving OVER BURDEN, AND WORKING OUT MATERIALS ON EACH CLAIM

Howard S. Brigham

9. Dated: 8/18/06 Signature: Louise V. Brigham

SUBSCRIBED AND SWORN TO before me, a Notary Public, this 18th day of August 2006
 by Howard S. Brigham and Louise V. Brigham
 Notary Public Altonak J. Smith (Altonak Johnson)
 MY COMMISSION EXPIRES March 5, 2007




If the claims/sites have consecutive BLM numbers and are in the same Township, Range and Section(s), they may be listed as follows:

Claim/Site Name	Serial Number	Dkt/Pg or Record # of Orig Location Notice	TWN		
			SHP	RNG	SEC(S)
<u>BACK DOOR</u>	<u>349847</u>	<u>P. 2^{FP} Feb 1998 008880</u>	<u>8S</u>	<u>16E</u>	<u>24</u>
<u>RUSTY FRYING PAN</u>	<u>349848</u>	<u>11 11 11</u>	<u>8S</u>	<u>16E</u>	<u>24</u>

BLM requires a \$5 nonrefundable service charge for each mining claim, mill site or tunnel site payable on or before December 30th (not the 31st). Mail to:

Bureau of Land Management
 222 North Central Avenue
 Phoenix, Arizona 85004-2203
 602-417-9200
 www.az.blm.gov

This form is for the purpose of complying with the laws of the United States Department of the Interior, Bureau of Land Management and the State of Arizona pertaining to assessment work and/or notice of intention to hold. 30 U.S.C. 28, 43 CFR 3833.2, ARS 27-208. Subject to Paperwork Reduction Act and Privacy Act statements available at the BLM AZ State Office. This form is not copyrighted. It may be reproduced without permission.



United States Department of the Interior
Bureau of Land Management
 BUSINESS & SUPPORT SVCS DIV
 ONE N CENTRAL AVE
 PHOENIX, AZ 85004 -2203
 Phone: (602) 417-9200

Receipt

No: 1342953

Transaction #: 1388187	
Date of Transaction: 08/24/2006	
CUSTOMER:	HOWARD L BRIGHAM BOX 728 MAMMOTH,AZ 85618

LINE #	QTY	DESCRIPTION	REMARKS	UNIT PRICE	TOTAL
1	1.00	LOCATABLE MINERALS / MINING CLAIMS-NOT NEW-UNADJUD,ONE AUTH NO. ONLY / MINING CLAIM MONEY RECEIVED (455) CASES: AMC349847/\$20.00	WAIVER / POL 2006 (2)	- n/a -	20.00
TOTAL:					\$20.00

PAYMENT INFORMATION					
1	AMOUNT:	\$20.00	POSTMARKED:	08/22/2006	
	TYPE:	CHECK	RECEIVED:	08/24/2006	
	CHECK NO:	2011			
	NAME:	BRIGHAM, HOWARD L BOX 728 MAMMOTH AZ 85618			

REMARKS	

This receipt was generated by the automated BLM Collections and Billing System and is a paper representation of a portion of the official electronic record contained therein.

**United States Department of the Interior
Bureau of Land Management**

BUSINESS & SUPPORT SVCS DIV
222 N CENTRAL AVE
PHOENIX, AZ 85004 -2203
Phone: (602) 417-9200

Receipt	
No:	1123489

Transaction #: 1162433	<i>Amc 349847</i>
Date of Transaction: 08/08/2005	
CUSTOMER: HOWARD L BRIGHAM BOX 728 MAMMOTH,AZ 85618	

LINE #	QTY	DESCRIPTION	REMARKS	UNIT PRICE	TOTAL
1	1.00	LOCATABLE MINERALS / MINING CLAIMS-NOT NEW-UNADJUD,ONE AUTH NO. ONLY / MINING CLAIM MONEY RECEIVED (455) CASES: AMC349847/\$10.00	WAIVER/POL 2005 - 2	- n/a -	10.00
TOTAL:					\$10.00

PAYMENT INFORMATION			
1	AMOUNT:	\$10.00	POSTMARKED: 08/04/2005
	TYPE:	CHECK	RECEIVED: 08/05/2005
	CHECK NO:	1656	
	NAME:	BRIGHAM, HOWARD L BOX 728 MAMMOTH AZ 85618	

REMARKS

This receipt was generated by the automated BLM Collections and Billing System and is a paper representation of a portion of the official electronic record contained therein.

UNITED STATES
DEPARTMENT OF THE INTERIOR
BUREAU OF LAND MANAGEMENT

MAINTENANCE FEE WAIVER CERTIFICATION

SEE INSTRUCTIONS ON REVERSE

FORM APPROVED
OMB NO. 1004-0114
Expires: December 31, 2002

315

1. This small miner waiver is filed for the assessment year beginning at noon on September 1, 05 and ending at noon on September 1, 06
2. The undersigned and all related parties owned ten or fewer mining claims, mill, or tunnel sites located and maintained on Federal lands in the United States of America on September 1, 05.
3. The undersigned have performed the assessment work **required by law** for each mining claim listed **prior to filing this waiver** and understand that by filing this form; an affidavit of assessment work **must** be recorded by the December 30th following the filing of this waiver.
4. The undersigned understand that if the assessment work obligation has not yet come due under 30 U.S.C. 28 (for those claims in their first assessment year only); a notice of intent to hold reciting this condition **must** be recorded by the December 30th following the filing of this waiver.
5. The undersigned understand that mill and tunnel sites may also be listed upon this waiver and be waived from payment of the maintenance fee; and that a notice of intent to hold for these sites is required to be recorded by the December 30th immediately following the filing of this waiver.
6. The undersigned understand and acknowledge that pursuant to 43 U.S.C. 1212 and 18 U.S.C. 1001; the filing or recording of a false, fictitious, or fraudulent document with the Bureau of Land Management may result in a fine of up to \$250,000, a prison term not to exceed five years, or both.
7. The mining claims, mill or tunnel sites for which this waiver from payment of the maintenance fees is requested are:

CLAIM OR SITE NAME	BLM RECORDATION SERIAL NUMBER
1. <u>BACK DOOR</u>	<u>349847</u>
2. <u>RUSTY FRYING PAN</u>	<u>349848</u>
3.	
4.	
5.	
6.	
7.	
8.	
9.	
10.	

The owner(s) (claimants) of the above mining claims and sites are:

Howard L. Brigham
(Owner's Name - Please Print)

Howard L. Brigham
(Owner's Signature)

Po Box 728
(Street or P.O. Box)

Mammoth AZ 85618
(City) (State) (Zip Code)

Louise V. Brigham
(Owner's Name - Please Print)

Louise V. Brigham
(Owner's Signature)

Po Box 728
(Street or P.O. Box)

Mammoth AZ 85618
(City) (State) (Zip Code)

(Owner's Name - Please Print)

(Owner's Signature)

(Street or P.O. Box)

(City) (State) (Zip Code)

(Continued on reverse)

ENTERED INTO COMPUTER

9/29/05 AB

(Owner's Name - Please Print)	(Owner's Signature)		
(Street or P.O. Box)	(City)	(State)	(Zip Code)
(Owner's Name - Please Print)	(Owner's Signature)		
(Street or P.O. Box)	(City)	(State)	(Zip Code)
(Owner's Name - Please Print)	(Owner's Signature)		
(Street or P.O. Box)	(City)	(State)	(Zip Code)
(Owner's Name - Please Print)	(Owner's Signature)		
(Street or P.O. Box)	(City)	(State)	(Zip Code)

INSTRUCTIONS

- | | |
|--|---|
| <ol style="list-style-type: none"> 1. This certification is made under the provisions of § 1744 of Title 43 and § 28-28k of Title 30 of the United States Code; and the regulations thereunder (43 CFR Part 3830). 2. The claimant(s) must fill in the dates in paragraph 1 for the beginning and ending of the assessment year for which this waiver is sought. 3. The claimant(s) must fill in the date in paragraph 2 for the beginning of the assessment year for which this waiver is sought. 4. All claim and site names and Bureau of Land Management (BLM) serial numbers must be listed for the mining claims, mill sites, and tunnel sites for which the waiver is sought. 5. All owners of the mining claims, mill sites, and tunnel sites and their addresses must be given. 6. This waiver form must be signed by all the claimants or their designated agent, in original form. If an agent is designated, a notarized designation of agent, signed by all of the claimants with proper address given, must be submitted with this waiver. | <ol style="list-style-type: none"> 7. This form must be filed no later than September 1st for the upcoming assessment year in the BLM State Office where the mining claims or sites are recorded, or the waiver cannot be granted by the BLM. (Example: to obtain a waiver for the assessment year 2000, which begins at noon on September 1, 1999, you must qualify for and file for a waiver no later than September 1, 1999 in the proper BLM State Office). 8. For all mining claims which require assessment work, you must record an affidavit of labor on or before the December 30th immediately following the filing of this waiver. For all other mining claims or sites waived, you must record a notice of intent to hold on or before the December 30th immediately following the filing of this waiver. 9. Mill and tunnel sites may also be listed upon this waiver and be waived from payment of the maintenance fee. A notice of intent to hold for these sites is required to be filed by the December 30th following the filing of this waiver. |
|--|---|

NOTICE/BURDEN HOURS STATEMENT

The Privacy Act of 1974, *as amended*, and the regulation in 43 CFR 2.48(d) provide that you be furnished the following information in connection with the information required by this certification of waiver from rental fees.

AUTHORITY: 30 U.S.C. 28-28k; 43 U.S.C. 1201, 1457, 1740, and 1744; and 43 CFR 3830.

PRINCIPLE PURPOSE: This information is to be used to verify that the owner(s) (claimants) of a mining claim has complied with 30 U.S.C. 28f and is entitled to perform assessment work in lieu of paying the maintenance fee for the mining claims listed on this form.

ROUTINE USE: (1) Adjudication of the claimant(s) certification of waiver from paying the maintenance fee otherwise required by 30 U.S.C. 28f. (2) Disclosure may be made to appropriate Federal agencies when location is made within the agency's geographic area of responsibility. (3) Information from the record and/or the record will be transferred to the appropriate Federal, State, or local agency, or a member of the public in response to a specific request for pertinent information. (4) Information may also be provided to the Department of Justice or in a proceeding before a court or adjudicative body; or to Federal, State, local or foreign agencies when needed for enforcement of civil or criminal codes or applicable regulations concerning title rights upon the public land.

EFFECT OF NOT PROVIDING INFORMATION: Disclosure of this information is required by 30 U.S.C. 28f and 43 CFR Part 3830 for those qualified claimants wishing to take the small miner waiver allowed. Failure to supply the information required in this form to support the claimants certification of waiver from payment of the otherwise required maintenance fees will result in the waiver being disallowed and the mining claims subject to forfeiture by BLM under 30 U.S.C. 28i.

The Paperwork Reduction Act of 1995 requires us to inform you that:

This information is being collected to allow the BLM to determine if you qualify for a waiver from the payment of \$100 per mining claim or site maintenance fee established in 30 U.S.C. 28f and the implementing regulations at 43 CFR 3830. A response to this request is required in accordance with the statute to obtain your benefit.

BLM would like you to know that you do not have to respond to this, or any other, Federal agency-sponsored information collection unless it displays a currently valid OMB control number.

Public reporting burden for this form is estimated to average 8 minutes (0.133 hours) per response, including time to review instructions, gathering and maintaining data, and completing and reviewing the form. Direct comments regarding this burden estimate, or any other aspect of this form, to the U.S. Department of the Interior, Bureau of Land Management, (1004-0114) Bureau Clearance Officer (WO-630), Mail Stop 401 LS, 1849 C St., N.W., Washington, D.C. 20240.

FOR OFFICIAL USE ONLY

2005 AUG -4 P 2:55

RECEIVED
BUREAU OF
LAND MANAGEMENT

ARIZONA
STATE OFFICE

2R



OFFICIAL RECORDS OF PINAL COUNTY RECORDER LAURA DEAN-LYTLE

DATE/TIME: 08/02/05 1540
FEE: \$21.00
PAGES: 2
FEE NUMBER: 2005-097475

Return Document to:
HOWARD & Louise BRIGHAM
PO Box 728
MAMMOTH, AZ. 85618
Telephone: 520-487-2933

A3850-1(NOV.2001)

No. of Claims: 2 x \$5 = 10
Receipt No.: Check No.: 1656
Init: [Signature]
FOR BLM USE ONLY

- AFFIDAVIT OF PERFORMANCE OF ANNUAL WORK. Also fill in Items 1 through 9 and the reverse side of this document.
NOTICE OF INTENTION TO HOLD. I intend to hold the claims(s)/site(s) listed on the reverse side of this document for the calendar year 2006. Also fill in Items 1 through 4 and Item 9.

Notices of Intention to Hold are for mill sites and tunnel sites or for mining claims when assessment work has not been done, regardless of whether the annual assessment has been suspended, deferred, or not yet accrued. The filing of a Notice of Intention to Hold shall not relieve the owner of complying with federal and state laws pertaining to the performance of annual assessment work. Notices of Intention to Hold for mill sites or tunnel sites need not be county recorded. For mining claims the form filed with the Bureau of Land Management (BLM) must be identical to the one that was or will be filed with the county.

Evidence of Annual Assessment Work or a Notice of Intention to Hold must be filed each calendar year following the calendar year in which the claim/site was located. All claims listed on a single affidavit must be contiguous.

1. State of Arizona, County of PINAL ss:
2. I, (Name) Howard & Louise V. BRIGHAM
3. Reside at (Address) PO Box 728 / 85175 Vega St.
City MAMMOTH, County PINAL, State AZ, Zip 85618

being duly sworn, deposes and says that he/she is a citizen of the United States, more than eighteen years of age, that all of the facts set forth in this affidavit/notice, subject to the provisions and penalties of 18 U.S.C. 1001 pertaining to the filing of false, fictitious, or fraudulent statements with the United States, are true and correct according to the best of my knowledge, information and belief.

4. Owner's name and address (If not shown in Items 1-3 above). Check here if this is a change of address. []

5. That I am personally acquainted with the mining claim(s). The work and improvements were made by and at the expense of the owner(s) of said claim(s). Said contiguous group of claims, listed on the reverse side of this document, are situated in the GILA, AND SALT RIVER Mining District, PINAL County, Arizona.


6. That between the dates starting at 12 o'clock noon on September 1, 2004 and ending at 12 o'clock noon on September 1, 2005 at least \$ 300.00 Dollars worth of work and improvements were done and performed upon said claim(s) or upon one or more of a contiguous group of claims for the benefit of all, or wholly or partly outside of a contiguous group of claims for the benefit of all, not including the location work.

7. That the following persons were employed to perform the work and improvements described herein:
WORK performed by owner ENTERED INTO COMPUTER 9/29/05 AB

8. That the work and improvements performed were: DIGGING ON A TRENCH, REMOVING
EVERY BURDEN, AND WORKING OUT THE MATERIALS, ON
EACH CLAIM.

9. Dated: 7/31/05 Signature: Howard S. Brigham

SUBSCRIBED AND SWORN TO before me, a Notary Public, this 31st day of July, 2005
 by HOWARD S BRIGHAM
 Notary Public Debbie Granillo
 MY COMMISSION EXPIRES 2-23-06




If the claims/sites have consecutive BLM numbers and are in the same Township, Range and Section(s), they may be listed as follows:

Sample 1 - 10	A MC 19640 - 49	Dkt/Pg 1025/1-10	4N	20W	36
Claim/Site Name	Serial Number	Dkt/Pg or Record # of Orig Location Notice	TWN SHP	RNG	SEC(S)
<u>BACK DOOR</u>	<u>349847</u>	<u>P.2, Fee 1998008880</u>	<u>85</u>	<u>16E</u>	<u>24</u>
<u>RUSTY FRYING PAN</u>	<u>349848</u>	<u>11 11 11</u>	<u>85</u>	<u>16E</u>	<u>24</u>

BLM requires a \$5 nonrefundable service charge for each mining claim, mill site or tunnel site payable on or before December 30th (not the 31st). Mail to:

Bureau of Land Management
 222 North Central Avenue
 Phoenix, Arizona 85004-2203
 602-417-9200
 www.az.blm.gov



This form is for the purpose of complying with the laws of the United States Department of the Interior, Bureau of Land Management and the State of Arizona pertaining to assessment work and/or notice of intention to hold. 30 U.S.C. 28, 43 CFR 3833.2, ARS 27-208. Subject to Paperwork Reduction Act and Privacy Act statements available at the BLM AZ State Office. This form is not copyrighted. It may be reproduced without permission.

UNITED STATES
DEPARTMENT OF THE INTERIOR
BUREAU OF LAND MANAGEMENT
MAINTENANCE FEE WAIVER CERTIFICATION

495

FORM APPROVED
OMB NO. 1004-0114
Expires: December 31, 2002

AMC 349847

SEE INSTRUCTIONS ON REVERSE

1. This small miner waiver is filed for the assessment year beginning at noon on September 1, 04 and ending at noon on September 1, 05
2. The undersigned and all related parties owned ten or fewer mining claims, mill, or tunnel sites located and maintained on Federal lands in the United States of America on September 1, 04.
3. The undersigned have performed the assessment work **required by law** for each mining claim listed **prior to filing this waiver** and understand that by filing this form; an affidavit of assessment work **must** be recorded by the December 30th following the filing of this waiver.
4. The undersigned understand that if the assessment work obligation has not yet come due under 30 U.S.C. 28 (for those claims in their first assessment year only); a notice of intent to hold reciting this condition **must** be recorded by the December 30th following the filing of this waiver.
5. The undersigned understand that mill and tunnel sites may also be listed upon this waiver and be waived from payment of the maintenance fee; and that a notice of intent to hold for these sites is required to be recorded by the December 30th immediately following the filing of this waiver.
6. The undersigned understand and acknowledge that pursuant to 43 U.S.C. 1212 and 18 U.S.C. 1001; the filing or recording of a false, fictitious, or fraudulent document with the Bureau of Land Management may result in a fine of up to \$250,000, a prison term not to exceed five years, or both.
7. The mining claims, mill or tunnel sites for which this waiver from payment of the maintenance fees is requested are:

CLAIM OR SITE NAME	BLM RECORDATION SERIAL NUMBER
1. <u>BACK DOOR</u>	<u>349847</u>
2. <u>RUSTY FRYING PAN</u>	<u>349848</u>
3.	
4.	
5.	
6.	
7.	
8.	
9.	
10.	

RECEIVED
BUREAU OF
LAND MANAGEMENT
2004 AUG - 1 A 9:40
ARIZONA
STATE OFFICE
PHOENIX, ARIZONA

The owner(s) (claimants) of the above mining claims and sites are:

HOWARD L. BRIGHAM
(Owner's Name - Please Print)
PO, BOX 728
(Street or P.O. Box)
MAMMOTH AZ 85618
(City) (State) (Zip Code)

Howard L Brigham
(Owner's Signature)

LOUISE V. BRIGHAM
(Owner's Name - Please Print)
PO BOX 728
(Street or P.O. Box)
MAMMOTH AZ 85618
(City) (State) (Zip Code)

Louise V. Brigham
(Owner's Signature)

(Owner's Name - Please Print)

(Street or P.O. Box)

(City) (State) (Zip Code)

(Owner's Signature)

(Continued on reverse)

ENTERED IN COMPUTER

10/18/04 MCH

(Owner's Name - Please Print)

(Owner's Signature)

(Street or P.O. Box)

(City) (State) (Zip Code)

(Owner's Name - Please Print)

(Owner's Signature)

(Street or P.O. Box)

(City) (State) (Zip Code)

(Owner's Name - Please Print)

(Owner's Signature)

(Street or P.O. Box)

(City) (State) (Zip Code)

(Owner's Name - Please Print)

(Owner's Signature)

(Street or P.O. Box)

(City) (State) (Zip Code)

INSTRUCTIONS

1. This certification is made under the provisions of § 1744 of Title 43 and § 28-28k of Title 30 of the United States Code; and the regulations thereunder (43 CFR Part 3830).
2. The claimant(s) **must** fill in the dates in paragraph 1 for the beginning and ending of the assessment year for which this waiver is sought.
3. The claimant(s) **must** fill in the date in paragraph 2 for the beginning of the assessment year for which this waiver is sought.
4. All claim and site names and Bureau of Land Management (BLM) serial numbers **must** be listed for the mining claims, mill sites, and tunnel sites for which the waiver is sought.
5. All owners of the mining claims, mill sites, and tunnel sites and their addresses **must** be given.
6. This waiver form **must** be signed by all the claimants or their designated agent, in original form. If an agent is designated, a notarized designation of agent, signed by all of the claimants with proper address given, **must** be submitted with this waiver.

7. This form **must** be filed no later than September 1st for the upcoming assessment year in the BLM State Office where the mining claims or sites are recorded, or the waiver cannot be granted by the BLM. (Example: to obtain a waiver for the assessment year 2000, which begins at noon on September 1, 1999, you **must** qualify for and file for a waiver no later than September 1, 1999 in the proper BLM State Office).
8. For all mining claims which require assessment work, you **must** record an affidavit of labor on or before the December 30th immediately following the filing of this waiver. For all other mining claims or sites waived, you **must** record a notice of intent to hold on or before the December 30th immediately following the filing of this waiver.
9. Mill and tunnel sites may also be listed upon this waiver and be waived from payment of the maintenance fee. A notice of intent to hold for these sites is required to be filed by the December 30th following the filing of this waiver.

NOTICE/BURDEN HOURS STATEMENT

The Privacy Act of 1974, *as amended*, and the regulation in 43 CFR 2.48(d) provide that you be furnished the following information in connection with the information required by this certification of waiver from rental fees.

AUTHORITY: 30 U.S.C. 28-28k; 43 U.S.C. 1201, 1457, 1740, and 1744; and 43 CFR 3830.

PRINCIPLE PURPOSE: This information is to be used to verify that the owner(s) (claimants) of a mining claim has complied with 30 U.S.C. 28f and is entitled to perform assessment work in lieu of paying the maintenance fee for the mining claims listed on this form.

ROUTINE USE: (1) Adjudication of the claimant(s) certification of waiver from paying the maintenance fee otherwise required by 30 U.S.C. 28f. (2) Disclosure may be made to appropriate Federal agencies when location is made within the agency's geographic area of responsibility. (3) Information from the record and/or the record will be transferred to the appropriate Federal, State, or local agency, or a member of the public in response to a specific request for pertinent information. (4) Information may also be provided to the Department of Justice or in a proceeding before a court or adjudicative body; or to Federal, State, local or foreign agencies when needed for enforcement of civil or criminal codes or applicable regulations concerning title rights upon the public land.

EFFECT OF NOT PROVIDING INFORMATION: Disclosure of this information is required by 30 U.S.C. 28f and 43 CFR Part 3830 for those qualified claimants wishing to take the small miner waiver allowed. Failure to supply the information required in this form to support the claimants certification of waiver from payment of the otherwise required maintenance fees will result in the waiver being disallowed and the mining claims subject to forfeiture by BLM under 30 U.S.C. 28i.

The Paperwork Reduction Act of 1995 requires us to inform you that:

This information is being collected to allow the BLM to determine if you qualify for a waiver from the payment of \$100 per mining claim or site maintenance fee established in 30 U.S.C. 28f and the implementing regulations at 43 CFR 3830. A response to this request is required in accordance with the statute to obtain your benefit.

BLM would like you to know that you do not have to respond to this, or any other, Federal agency-sponsored information collection unless it displays a currently valid OMB control number.

Public reporting burden for this form is estimated to average 8 minutes (0.133 hours) per response, including time to review instructions, gathering and maintaining data, and completing and reviewing the form. Direct comments regarding this burden estimate, or any other aspect of this form, to the U.S. Department of the Interior, Bureau of Land Management, (1004-0114) Bureau Clearance Officer (WO-630), Mail Stop 401 LS, 1849 C St., N.W., Washington, D.C. 20240.

FOR OFFICIAL USE ONLY





DATE/TIME: 07/14/04 0951
FEE: \$22.00
PAGES: 2
FEE NUMBER: 2004-053021

AMC 349847

Return Document to:

A3850-1(NOV.2001)

Howard & Louise BRIGHAM
PO Box 728
MAMMOTH, AL. 85618
Telephone: 520-487-2933

No. of Claims: 2 x \$5 = 10.00
Receipt No.: Check No.: 1227
Init: SC
FOR BLM USE ONLY

[X] AFFIDAVIT OF PERFORMANCE OF ANNUAL WORK. Also fill in Items 1 through 9 and the reverse side of this document.

[X] NOTICE OF INTENTION TO HOLD. I intend to hold the claims(s)/site(s) listed on the reverse side of this document for the calendar year 2005. Also fill in Items 1 through 4 and Item 9.

Notices of Intention to Hold are for mill sites and tunnel sites or for mining claims when assessment work has not been done, regardless of whether the annual assessment has been suspended, deferred, or not yet accrued. The filing of a Notice of Intention to Hold shall not relieve the owner of complying with federal and state laws pertaining to the performance of annual assessment work. Notices of Intention to Hold for mill sites or tunnel sites need not be county recorded. For mining claims the form filed with the Bureau of Land Management (BLM) must be identical to the one that was or will be filed with the county.

Evidence of Annual Assessment Work or a Notice of Intention to Hold must be filed each calendar year following the calendar year in which the claim/site was located. All claims listed on a single affidavit must be contiguous.

- 1. State of Arizona, County of PINAL ss:
2. I, (Name) Howard L. & Louise V. BRIGHAM
3. Reside at (Address) PO Box 728 / 85175 Vega ST.
City MAMMOTH, County PINAL, State AZ Zip 85618

RECEIVED BUREAU OF LAND MANAGEMENT
AUG - 4 A
ARIZONA STATE OFFICE
PHOENIX, ARIZONA

being duly sworn, deposes and says that he/she is a citizen of the United States, more than eighteen years of age, that all of the facts set forth in this affidavit/notice, subject to the provisions and penalties of 18 U.S.C. 1001 pertaining to the filing of false, fictitious, or fraudulent statements with the United States, are true and correct according to the best of my knowledge, information and belief.

4. Owner's name and address (If not shown in Items 1-3 above). Check here if this is a change of address. []

5. That I am personally acquainted with the mining claim(s). The work and improvements were made by and at the expense of the owner(s) of said claim(s). Said contiguous group of claims, listed on the reverse side of this document, are situated in the GILA AND SALT RIVER Mining District, PINAL County, Arizona.

6. That between the dates starting at 12 o'clock noon on September 1, 2003 and ending at 12 o'clock noon on September 1, 2004 at least \$ 350.00 Dollars worth of work and improvements were done and performed upon said claim(s) or upon one or more of a contiguous group of claims for the benefit of all, or wholly or partly outside of a contiguous group of claims for the benefit of all, not including the location work.


7. That the following persons were employed to perform the work and improvements described herein: WORK PERFORMED BY SCANNERS.

10/18/04 MTH

8. That the work and improvements performed were: Digging a TRENCH, Removing OVER BURDEN, AND WORKING OUT MATERIALS ON each CLAIM.

9. Dated: 7/14/04 Signature: Howard L Brigham
 SUBSCRIBED AND SWORN TO before me, a Notary Public, this 14 day of July, 2004

by HOWARD L BRIGHAM
 Notary Public Debbie Granillo
 MY COMMISSION EXPIRES 2-23-06




If the claims/sites have consecutive BLM numbers and are in the same Township, Range and Section(s), they may be listed as follows:

Claim/Site Name	Serial Number	Dkt/Pg or Record # of Orig Location Notice	TWN SHP	RNG	SEC(S)
<u>BACK DOOR</u>	<u>349847</u>	<u>P.2, Fee # 1998008880</u>	<u>85</u>	<u>16E</u>	<u>24</u>
<u>RUSTY FRYING PAN</u>	<u>349848</u>	<u>11 11 11</u>	<u>85</u>	<u>16E</u>	<u>24</u>

BLM requires a \$5 nonrefundable service charge for each mining claim, mill site or tunnel site payable on or before December 30th (not the 31st). Mail to:

Bureau of Land Management
 222 North Central Avenue
 Phoenix, Arizona 85004-2203
 602-417-9200
 www.az.blm.gov

This form is for the purpose of complying with the laws of the United States Department of the Interior, Bureau of Land Management and the State of Arizona pertaining to assessment work and/or notice of intention to hold. 30 U.S.C. 28, 43 CFR 3833.2, ARS 27-208. Subject to Paperwork Reduction Act and Privacy Act statements available at the BLM AZ State Office. This form is not copyrighted. It may be reproduced without permission.



United States Department of the Interior
Bureau of Land Management
 BUSINESS & SUPPORT SVCS DIV
 222 N CENTRAL AVE
 PHOENIX, AZ 85004 -2203
 Phone: (602) 417-9200

Receipt	
No:	921085

Transaction #: 955162
Date of Transaction: 08/04/2004
CUSTOMER: HOWARD L BRIGHAM BOX 728 MAMMOTH,AZ 85618

LINE #	QTY	DESCRIPTION	REMARKS	UNIT PRICE	TOTAL
1	1.00	LOCATABLE MINERALS / MINING CLAIMS-NOT NEW-UNADJUD,ONE AUTH NO. ONLY / MINING CLAIM MONEY RECEIVED (455) CASES: AMC349847/\$10.00	WAVIER & POL 2004(2)	- n/a -	10.00
TOTAL:					\$10.00

PAYMENT INFORMATION			
1	AMOUNT:	\$10.00	POSTMARKED: 08/02/2004
	TYPE:	CHECK	RECEIVED: 08/04/2004
	CHECK NO:	1227	
	NAME:	BRIGHAM, HOWARD L BOX 728 MAMMOTH AZ 85618	

REMARKS

This receipt was generated by the automated BLM Collections and Billing System and is a paper representation of a portion of the official electronic record contained therein.

AMC 349487

UNITED STATES
DEPARTMENT OF THE INTERIOR
BUREAU OF LAND MANAGEMENT

H94

IAC

MAINTENANCE FEE WAIVER CERTIFICATION

FORM APPROVED
OMB NO. 1004-0114
Expires: December 31, 2002

SEE INSTRUCTIONS ON REVERSE

AMC 349847

1. This small miner waiver is filed for the assessment year beginning at noon on September 1, 03 and ending at noon on September 1, 04.
2. The undersigned and all related parties owned ten or fewer mining claims, mill, or tunnel sites located and maintained on Federal lands in the United States of America on September 1, 03.
3. The undersigned have performed the assessment work **required by law** for each mining claim listed **prior to filing this waiver** and understand that by filing this form; an affidavit of assessment work **must** be recorded by the December 30th following the filing of this waiver.
4. The undersigned understand that if the assessment work obligation has not yet come due under 30 U.S.C. 28 (for those claims in their first assessment year only); a notice of intent to hold reciting this condition **must** be recorded by the December 30th following the filing of this waiver.
5. The undersigned understand that mill and tunnel sites may also be listed upon this waiver and be waived from payment of the maintenance fee; and that a notice of intent to hold for these sites is required to be recorded by the December 30th immediately following the filing of this waiver.
6. The undersigned understand and acknowledge that pursuant to 43 U.S.C. 1212 and 18 U.S.C. 1001; the filing or recording of a false, fictitious, or fraudulent document with the Bureau of Land Management may result in a fine of up to \$250,000, a prison term not to exceed five years, or both.
7. The mining claims, mill or tunnel sites for which this waiver from payment of the maintenance fees is requested are:

CLAIM OR SITE NAME	BLM RECORDATION SERIAL NUMBER
1. <u>BACK DOOR</u>	<u>349847</u>
2. <u>RUSTY FRYING PAN</u>	<u>349848</u>
3.	
4.	
5.	
6.	
7.	
8.	
9.	
10.	

The owner(s) (claimants) of the above mining claims and sites are:

Howard L. Brigham
(Owner's Name - Please Print)

Howard L. Brigham
(Owner's Signature)

Po Box 728
(Street or P.O. Box)

Mammoth AZ 85618
(City) (State) (Zip Code)

Louise V. Brigham
(Owner's Name - Please Print)

Louise V. Brigham
(Owner's Signature)

Po Box 728
(Street or P.O. Box)

Mammoth AZ 85618
(City) (State) (Zip Code)

(Owner's Name - Please Print)

(Owner's Signature)

(Street or P.O. Box)

(City) (State) (Zip Code)

(Continued on reverse)

ENTERED IN REGISTER

9/16/03 MCH

(Owner's Name - Please Print)	(Owner's Signature)		
(Street or P.O. Box)	(City)	(State)	(Zip Code)
(Owner's Name - Please Print)	(Owner's Signature)		
(Street or P.O. Box)	(City)	(State)	(Zip Code)
(Owner's Name - Please Print)	(Owner's Signature)		
(Street or P.O. Box)	(City)	(State)	(Zip Code)
(Owner's Name - Please Print)	(Owner's Signature)		
(Street or P.O. Box)	(City)	(State)	(Zip Code)

INSTRUCTIONS

- | | |
|--|---|
| <ol style="list-style-type: none"> 1. This certification is made under the provisions of § 1744 of Title 43 and § 28-28k of Title 30 of the United States Code; and the regulations thereunder (43 CFR Part 3830). 2. The claimant(s) must fill in the dates in paragraph 1 for the beginning and ending of the assessment year for which this waiver is sought. 3. The claimant(s) must fill in the date in paragraph 2 for the beginning of the assessment year for which this waiver is sought. 4. All claim and site names and Bureau of Land Management (BLM) serial numbers must be listed for the mining claims, mill sites, and tunnel sites for which the waiver is sought. 5. All owners of the mining claims, mill sites, and tunnel sites and their addresses must be given. 6. This waiver form must be signed by all the claimants or their designated agent, in original form. If an agent is designated, a notarized designation of agent, signed by all of the claimants with proper address given, must be submitted with this waiver. | <ol style="list-style-type: none"> 7. This form must be filed no later than September 1st for the upcoming assessment year in the BLM State Office where the mining claims or sites are recorded, or the waiver cannot be granted by the BLM. (Example: to obtain a waiver for the assessment year 2000, which begins at noon on September 1, 1999, you must qualify for and file for a waiver no later than September 1, 1999 in the proper BLM State Office). 8. For all mining claims which require assessment work, you must record an affidavit of labor on or before the December 30th immediately following the filing of this waiver. For all other mining claims or sites waived, you must record a notice of intent to hold on or before the December 30th immediately following the filing of this waiver. 9. Mill and tunnel sites may also be listed upon this waiver and be waived from payment of the maintenance fee. A notice of intent to hold for these sites is required to be filed by the December 30th following the filing of this waiver. |
|--|---|

NOTICE/BURDEN HOURS STATEMENT

The Privacy Act of 1974, *as amended*, and the regulation in 43 CFR 2.48(d) provide that you be furnished the following information in connection with the information required by this certification of waiver from rental fees.

AUTHORITY: 30 U.S.C. 28-28k; 43 U.S.C. 1201, 1457, 1740, and 1744; and 43 CFR 3830.

PRINCIPLE PURPOSE: This information is to be used to verify that the owner(s) (claimants) of a mining claim has complied with 30 U.S.C. 28f and is entitled to perform assessment work in lieu of paying the maintenance fee for the mining claims listed on this form.

ROUTINE USE: (1) Adjudication of the claimant(s) certification of waiver from paying the maintenance fee otherwise required by 30 U.S.C. 28f. (2) Disclosure may be made to appropriate Federal agencies when location is made within the agency's geographic area of responsibility. (3) Information from the record and/or the record will be transferred to the appropriate Federal, State, or local agency, or a member of the public in response to a specific request for pertinent information. (4) Information may also be provided to the Department of Justice or in a proceeding before a court or adjudicative body; or to Federal, State, local or foreign agencies when needed for enforcement of civil or criminal codes or applicable regulations concerning title rights upon the public land.

EFFECT OF NOT PROVIDING INFORMATION: Disclosure of this information is required by 30 U.S.C. 28f and 43 CFR Part 3830 for those qualified claimants wishing to take the small miner waiver allowed. Failure to supply the information required in this form to support the claimants certification of waiver from payment of the otherwise required maintenance fees will result in the waiver being disallowed and the mining claims subject to forfeiture by BLM under 30 U.S.C. 28i.

The Paperwork Reduction Act of 1995 requires us to inform you that:

This information is being collected to allow the BLM to determine if you qualify for a waiver from the payment of \$100 per mining claim or site maintenance fee established in 30 U.S.C. 28f and the implementing regulations at 43 CFR 3830. A response to this request is required in accordance with the statute to obtain your benefit.

BLM would like you to know that you do not have to respond to this, or any other, Federal agency-sponsored information collection unless it displays a currently valid OMB control number.

Public reporting burden for this form is estimated to average 8 minutes (0.133 hours) per response, including time to review instructions, gathering and maintaining data, and completing and reviewing the form. Direct comments regarding this burden estimate, or any other aspect of this form, to the U.S. Department of the Interior, Bureau of Land Management, (1004-0114) Bureau Clearance Officer (WO-630), Mail Stop 401 LS, 1849 C St., N.W., Washington, D.C. 20240.

FOR OFFICIAL USE ONLY

RECEIVED
 BUREAU OF
 LAND MANAGEMENT
 AUG 25 12:14 PM 2003



OFFICIAL RECORDS OF PINAL COUNTY RECORDER

LAURA DEAN-LYTTLE

DATE: 08/07/03 TIME: 1406
FEE: 21.00
PAGES: 2
FEE NO: 2003-054446

AMC 349847

2

Return Document to:

A3850-1(NOV.2001)

Howard & Louise BRIGHAM
Pc Box 728
Mammoth, AZ. 85618
Telephone: 520-487-2933

No. of Claims: x \$5 =
Receipt No.: Check No.:
Init:
FOR BLM USE ONLY

AFFIDAVIT OF PERFORMANCE OF ANNUAL WORK. Also fill in Items 1 through 9 and the reverse side of this document.

NOTICE OF INTENTION TO HOLD. I intend to hold the claim(s)/site(s) listed on the reverse side of this document for the calendar year 2004. Also fill in Items 1 through 4 and Item 9.

Notices of Intention to Hold are for mill sites and tunnel sites or for mining claims when assessment work has not been done, regardless of whether the annual assessment has been suspended, deferred, or not yet accrued. The filing of a Notice of Intention to Hold shall not relieve the owner of complying with federal and state laws pertaining to the performance of annual assessment work. Notices of Intention to Hold for mill sites or tunnel sites need not be county recorded. For mining claims the form filed with the Bureau of Land Management (BLM) must be identical to the one that was or will be filed with the county.

Evidence of Annual Assessment Work or a Notice of Intention to Hold must be filed each calendar year following the calendar year in which the claim/site was located. All claims listed on a single affidavit must be contiguous

1. State of Arizona, County of PINAL ss:
2. I, (Name) Howard L. & Louise V. Brigham
3. Reside at (Address) Pc Box 728 / 85175 Vega St.
City Mammoth, County Pinal, State AZ Zip 85618

RECEIVED BUREAU OF LAND MANAGEMENT
ARIZONA STATE OFFICE
PHOENIX, ARIZONA
2003 AUG 25 P 12:12

being duly sworn, deposes and says that he/she is a citizen of the United States, more than eighteen years of age, that all of the facts set forth in this affidavit/notice, subject to the provisions and penalties of 18 U.S.C. 1001 pertaining to the filing of false, fictitious, or fraudulent statements with the United States, are true and correct according to the best of my knowledge, information and belief.

4. Owner's name and address (If not shown in Items 1-3 above). Check here if this is a change of address. []

5. That I am personally acquainted with the mining claim(s). The work and improvements were made by and at the expense of the owner(s) of said claim(s). Said contiguous group of claims, listed on the reverse side of this document, are situated in the Gila and Salt River Mining District, Pinal County, Arizona.

6. That between the dates starting at 12 o'clock noon on September 1, 2003 and ending at 12 o'clock noon on September 1, 2003 at least \$ 400.00 Dollars worth of work and improvements were done and performed upon said claim(s) or upon one or more of a contiguous group of claims for the benefit of all, or wholly or partly outside of a contiguous group of claims for the benefit of all, not including the location work.

7. That the following persons were employed to perform the work and improvements described herein:

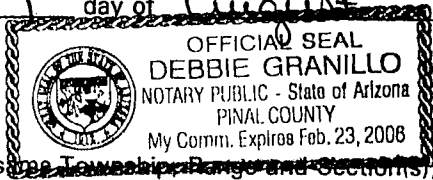
WORK PERFORMED BY OWNERS

VERIFIED 10/21/03K
ENTERED INTO COMPUTER 10/11/03K

8. That the work and improvements performed were: Digging a TRENCH, Removing OVER BURDEN, AND WORKING OUT METALS ON EACH CLAIM.

9. Dated: 08/07/03 Signature: Howard E Brigham

SUBSCRIBED AND SWORN TO before me, a Notary Public, this 7 day of August, 2003
 by HOWARD E BRIGHAM
 Notary Public Debbie Granillo
 MY COMMISSION EXPIRES 2-23-06




If the claims/sites have consecutive BLM numbers and are in the same Township, Range and Sections, they may be listed as follows:

Claim/Site Name	Serial Number	Dkt/Pg or Record # of Orig Location Notice	TWN SHP	RNG	SEC(S)
<u>BACK DOCA</u>	<u>349847</u>	<u>P. 2 Fee # 1998008880</u>	<u>8S</u>	<u>16E</u>	<u>24</u>
<u>RUSTY FRING PAN</u>	<u>349848</u>	<u>11 11 11</u>	<u>8S</u>	<u>16E</u>	<u>24</u>

BLM requires a \$5 nonrefundable service charge for each mining claim, mill site or tunnel site payable on or before December 30th (not the 31st). Mail to:

Bureau of Land Management
 222 North Central Avenue
 Phoenix, Arizona 85004-2203
 602-417-9200
 www.az.blm.gov

This form is for the purpose of complying with the laws of the United States Department of the Interior, Bureau of Land Management and the State of Arizona pertaining to assessment work and/or notice of intention to hold. 30 U.S.C. 28, 43 CFR 3833.2, ARS 27-208. Subject to Paperwork Reduction Act and Privacy Act statements available at the BLM-AZ State Office. This form is not copyrighted. It may be reproduced without permission.



**United States Department of the Interior
Bureau of Land Management**

BUSINESS & SUPPORT SVCS DIV
222 N CENTRAL AVE
PHOENIX, AZ 85004 -2203
Phone: (602) 417-9200

Receipt

No: 738558

Transaction #: 768082
Date of Transaction: 08/26/2003

CUSTOMER: HOWARD L BRIGHAM
BOX 728
MAMMOTH, AZ 85618

LINE #	QTY	DESCRIPTION	REMARKS	UNIT PRICE	TOTAL
1	1.00	LOCATABLE MINERALS / MINING CLAIMS-NOT NEW-UNADJUD, ONE AUTH NO. ONLY / MINING CLAIM MONEY RECEIVED (455) CASES: AMC349847/\$10.00	WAIVER & POL 2003 (2)	- n/a -	10.00
TOTAL:					\$10.00

PAYMENT INFORMATION

1	AMOUNT: \$10.00	POSTMARKED: 08/22/2003
	TYPE: CHECK	RECEIVED: 08/25/2003
	CHECK NO: 872	
	NAME: BRIGHAM, HOWARD L BOX 728 MAMMOTH AZ 85618	

REMARKS

This receipt was generated by the automated BLM Collections and Billing System and is a paper representation of a portion of the official electronic record contained therein.

United States Department of the Interior
Bureau of Land Management
 BUSINESS & SUPPORT SVCS DIV
 222 N CENTRAL AVE
 PHOENIX, AZ 85004 -2203
 Phone: (602) 417-9200

Receipt	
No.	545184

Transaction #: 569814
Date of Transaction: 08/21/2002
CUSTOMER: HOWARD L BRIGHAM BOX 728 MAMMOTH, AZ 85618

LINE #	QTY	DESCRIPTION	REMARKS	UNIT PRICE	TOTAL
1	1.00	LOCATABLE MINERALS / MINING CLAIMS-NOT NEW-UNADJUD, ONE AUTH NO. ONLY / MINING CLAIM MONEY RECEIVED (455) CASES: AMC349847/\$10.00	POL 2002 (2)	- n/a -	10.00
TOTAL:					\$10.00

PAYMENT INFORMATION			
1	AMOUNT	\$10.00	POSTMARKED 08/20/2002
	TYPE	CHECK	RECEIVED 08/21/2002
	CHECK NO	473	
	NAME	BRIGHAM, HOWARD L BOX 728 MAMMOTH AZ 85618	

REMARKS

This receipt was generated by the automated BLM Collections and Billing System and is a paper representation of a portion of the official electronic record contained therein.



DATE: 08/20/02 TIME: 0852
FEE : 13.00
PAGES: 2
FEE NO: 2002-044770

①

Return Document to:
Howard & Louise Brigham
Po Box 728
MAMMOTH, AZ. 85618
Telephone: 520-487-2933

A3850-1 (NOV. 2001)

No. of Claims: <u>2</u>	x \$5 = <u>10.00</u>
Receipt No.: <u>545184</u>	Check No.: <u>473</u>
Init: <u>[Signature]</u>	
FOR BLM USE ONLY	

AFFIDAVIT OF PERFORMANCE OF ANNUAL WORK. Also fill in Items 1 through 9 and the reverse side of this document.

NOTICE OF INTENTION TO HOLD. I intend to hold the claim(s)/site(s) listed on the reverse side of this document for the calendar year 2003. Also fill in Items 1 through 4 and Item 9.

Notices of Intention to Hold are for mill sites and tunnel sites or for mining claims when assessment work has not been done, regardless of whether the annual assessment has been suspended, deferred, or not yet accrued. The filing of a Notice of Intention to Hold shall not relieve the owner of complying with federal and state laws pertaining to the performance of annual assessment work. Notices of Intention to Hold for mill sites or tunnel sites need not be county recorded. For mining claims the form filed with the Bureau of Land Management (BLM) must be identical to the one that was or will be filed with the county.

Evidence of Annual Assessment Work or a Notice of Intention to Hold must be filed each calendar year following the calendar year in which the claim/site was located. **All claims listed on a single affidavit must be contiguous.**

1. State of Arizona, County of PINAL ss:
2. I, (Name) Howard L. & Louise V. Brigham
3. Reside at (Address) Po Box 728 / 85175 Vega ST.
City MAMMOTH, County PINAL, State AZ. Zip 85618

being duly sworn, deposes and says that he/she is a citizen of the United States, more than eighteen years of age, that all of the facts set forth in this affidavit/notice, subject to the provisions and penalties of 18 U.S.C. 1001 pertaining to the filing of false, fictitious, or fraudulent statements with the United States, are true and correct according to the best of my knowledge, information and belief.

4. Owner's name and address (If not shown in Items 1-3 above). **Check here if this is a change of address.**

5. That I am personally acquainted with the mining claim(s). The work and improvements were made by and at the expense of the owner(s) of said claim(s). Said contiguous group of claims, listed on the reverse side of this document, are situated in the GILA AND SALT RIVER Mining District, PINAL County, Arizona.

6. That between the dates starting at 12 o'clock noon on September 1, 2001 and ending at 12 o'clock noon on September 1, 2002 at least \$ 400.00 Dollars worth of work and improvements were done and performed upon said claim(s) or upon one or more of a contiguous group of claims for the benefit of all, or wholly or partly outside of a contiguous group of claims for the benefit of all, not including the location work.

7. That the following persons were employed to perform the work and improvements described herein: WORK PERFORMED BY OWNERS, Howard & Louise Brigham

ENTERED INTO COMPUTER

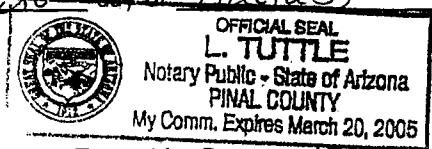
10/11/02 QB

8. That the work and improvements performed were: Digging A TRENCH, Re-Moving OVER BURDEN, AND WORKING OUT THE MATERIALS ON EACH CLAIM

9. Dated: 8/20/02 Signature: Howard J. Bugh

SUBSCRIBED AND SWORN TO before me, a Notary Public, this 20th day of August, 2002

by L. Tuttle
 Notary Public L. TUTTLE
 MY COMMISSION EXPIRES 3/20/2005




If the claims/sites have consecutive BLM numbers and are in the same Township, Range and Section(s), they may be listed as follows:

Claim/Site Name	Serial Number	Dkt/Pg or Record # of Orig Location Notice	TWN SHP	RNG	SEC(S)
<u>BACK DOOR</u>	<u>349847</u>	<u>P.d Fee #1998008880</u>	<u>8S</u>	<u>16E</u>	<u>24</u>
<u>RUSTY FRYING PAN</u>	<u>349848</u>	<u>11 11 11</u>	<u>8S</u>	<u>16E</u>	<u>24</u>

BLM requires a \$5 nonrefundable service charge for each mining claim, mill site or tunnel site payable on or before December 30th (not the 31st). Mail to:

Bureau of Land Management
 222 North Central Avenue
 Phoenix, Arizona 85004-2203
 602-417-9200
 www.az.blm.gov

This form is for the purpose of complying with the laws of the United States Department of the Interior, Bureau of Land Management and the State of Arizona pertaining to assessment work and/or notice of intention to hold. 30 U.S.C. 28, 43 CFR 3833.2, ARS 27-208. Subject to Paperwork Reduction Act and Privacy Act statements available at the BLM AZ State Office. This form is not copyrighted. It may be reproduced without permission.



INTO COMPUTER
 10/1/02 AB

UNITED STATES
DEPARTMENT OF THE INTERIOR
BUREAU OF LAND MANAGEMENT

349847

139

MAINTENANCE FEE WAIVER CERTIFICATION

FORM APPROVED
OMB NO. 1004-0114
Expires: December 31, 2002

SEE INSTRUCTIONS ON REVERSE

1. This small miner waiver is filed for the assessment year beginning at noon on September 1, 02 and ending at noon on September 1, 03.
2. The undersigned and all related parties owned ten or fewer mining claims, mill, or tunnel sites located and maintained on Federal lands in the United States of America on September 1, 02.
3. The undersigned have performed the assessment work **required by law** for each mining claim listed **prior to filing this waiver** and understand that by filing this form; an affidavit of assessment work **must** be recorded by the December 30th following the filing of this waiver.
4. The undersigned understand that if the assessment work obligation has not yet come due under 30 U.S.C. 28 (for those claims in their first assessment year only); a notice of intent to hold reciting this condition **must** be recorded by the December 30th following the filing of this waiver.
5. The undersigned understand that mill and tunnel sites may also be listed upon this waiver and be waived from payment of the maintenance fee; and that a notice of intent to hold for these sites is required to be recorded by the December 30th immediately following the filing of this waiver.
6. The undersigned understand and acknowledge that pursuant to 43 U.S.C. 1212 and 18 U.S.C. 1001; the filing or recording of a false, fictitious, or fraudulent document with the Bureau of Land Management may result in a fine of up to \$250,000, a prison term not to exceed five years, or both.
7. The mining claims, mill or tunnel sites for which this waiver from payment of the maintenance fees is requested are:

CLAIM OR SITE NAME	BLM RECORDATION SERIAL NUMBER
1. <u>BACK DOOR</u>	<u>349847</u>
2. <u>RUSTY FRYING PAN</u>	<u>349848</u>
3.	
4.	
5.	
6.	
7.	
8.	
9.	
10.	

RECEIVED
 BUREAU OF
 LAND MANAGEMENT
 2002 JUN -9 A 9:58
 ARIZONA
 STATE OFFICE
 PHOENIX, ARIZONA

The owner(s) (claimants) of the above mining claims and sites are:

HOWARD L. BRIGHAM
(Owner's Name - Please Print)

Howard S Brigham
(Owner's Signature)

P.O. Box 728
(Street or P.O. Box)

MAMMOTH AZ. 85618
(City) (State) (Zip Code)

LOUISE V. BRIGHAM
(Owner's Name - Please Print)

Louise V. Brigham
(Owner's Signature)

P.O. Box 728
(Street or P.O. Box)

MAMMOTH AZ. 85618
(City) (State) (Zip Code)

(Owner's Name - Please Print)

(Owner's Signature)

(Street or P.O. Box)

(City) (State) (Zip Code)

ENTERED INTO COMPUTER

8/19/02 RB

(Owner's Name - Please Print)	(Owner's Signature)
(Street or P.O. Box)	(City) (State) (Zip Code)
(Owner's Name - Please Print)	(Owner's Signature)
(Street or P.O. Box)	(City) (State) (Zip Code)
(Owner's Name - Please Print)	(Owner's Signature)
(Street or P.O. Box)	(City) (State) (Zip Code)
(Owner's Name - Please Print)	(Owner's Signature)
(Street or P.O. Box)	(City) (State) (Zip Code)

INSTRUCTIONS

1. This certification is made under the provisions of § 1744 of Title 43 and § 28-28k of Title 30 of the United States Code; and the regulations thereunder (43 CFR Part 3830).
2. The claimant(s) must fill in the dates in paragraph 1 for the beginning and ending of the assessment year for which this waiver is sought.
3. The claimant(s) must fill in the date in paragraph 2 for the beginning of the assessment year for which this waiver is sought.
4. All claim and site names and Bureau of Land Management (BLM) serial numbers must be listed for the mining claims, mill sites, and tunnel sites for which the waiver is sought.
5. All owners of the mining claims, mill sites, and tunnel sites and their addresses must be given.
6. This waiver form must be signed by all the claimants or their designated agent, in original form. If an agent is designated, a notarized designation of agent, signed by all of the claimants with proper address given, must be submitted with this waiver.
7. This form must be filed no later than September 1st for the upcoming assessment year in the BLM State Office where the mining claims or sites are recorded, or the waiver cannot be granted by the BLM. (Example: to obtain a waiver for the assessment year 2000, which begins at noon on September 1, 1999, you must qualify for and file for a waiver no later than September 1, 1999 in the proper BLM State Office).
8. For all mining claims which require assessment work, you must record an affidavit of labor on or before the December 30th immediately following the filing of this waiver. For all other mining claims or sites waived, you must record a notice of intent to hold on or before the December 30th immediately following the filing of this waiver.
9. Mill and tunnel sites may also be listed upon this waiver and be waived from payment of the maintenance fee. A notice of intent to hold for these sites is required to be filed by the December 30th following the filing of this waiver.

NOTICE/BURDEN HOURS STATEMENT

The Privacy Act of 1974, as amended, and the regulation in 43 CFR 2.48(d) provide that you be furnished the following information in connection with the information required by this certification of waiver from rental fees.

AUTHORITY: 30 U.S.C. 28-28k; 43 U.S.C. 1201, 1457, 1740, and 1744; and 43 CFR 3830.

PRINCIPLE PURPOSE: This information is to be used to verify that the owner(s) (claimants) of a mining claim has complied with 30 U.S.C. 28f and is entitled to perform assessment work in lieu of paying the maintenance fee for the mining claims listed on this form.

ROUTINE USE: (1) Adjudication of the claimant(s) certification of waiver from paying the maintenance fee otherwise required by 30 U.S.C. 28f. (2) Disclosure may be made to appropriate Federal agencies when location is made within the agency's geographic area of responsibility. (3) Information from the record and/or the record will be transferred to the appropriate Federal, State, or local agency, or a member of the public in response to a specific request for pertinent information. (4) Information may also be provided to the Department of Justice or in a proceeding before a court or adjudicative body; or to Federal, State, local or foreign agencies when needed for enforcement of civil or criminal codes or applicable regulations concerning title rights upon the public land.

EFFECT OF NOT PROVIDING INFORMATION: Disclosure of this information is required by 30 U.S.C. 28f and 43 CFR Part 3830 for those qualified claimants wishing to take the small miner waiver allowed. Failure to supply the information required in this form to support the claimants certification of waiver from payment of the otherwise required maintenance fees will result in the waiver being disallowed and the mining claims subject to forfeiture by BLM under 30 U.S.C. 28i.

The Paperwork Reduction Act of 1995 requires us to inform you that:

This information is being collected to allow the BLM to determine if you qualify for a waiver from the payment of \$100 per mining claim or site maintenance fee established in 30 U.S.C. 28f and the implementing regulations at 43 CFR 3830. A response to this request is required in accordance with the statute to obtain your benefit.

BLM would like you to know that you do not have to respond to this, or any other, Federal agency-sponsored information collection unless it displays a currently valid OMB control number.

Public reporting burden for this form is estimated to average 8 minutes (0.133 hours) per response, including time to review instructions, gathering and maintaining data, and completing and reviewing the form. Direct comments regarding this burden estimate, or any other aspect of this form, to the U.S. Department of the Interior, Bureau of Land Management, (1004-0114) Bureau Clearance Officer (WO-630), Mail Stop 401 LS, 1849 C St., N.W., Washington, D.C. 20240.

FOR OFFICIAL USE ONLY

UNITED STATES
DEPARTMENT OF THE INTERIOR
BUREAU OF LAND MANAGEMENT

AMC 349847

MAINTENANCE FEE WAIVER CERTIFICATION

FORM APPROVED
OMB NO. 1004-0114
Expires: December 31, 2002

SEE INSTRUCTIONS ON REVERSE

1. This small miner waiver is filed for the assessment year beginning at noon on September 1, 01 and ending at noon on September 1, 02.
2. The undersigned and all related parties owned ten or fewer mining claims, mill, or tunnel sites located and maintained on Federal lands in the United States of America on September 1, 01.
3. The undersigned have performed the assessment work **required by law** for each mining claim listed **prior to filing this waiver** and understand that by filing this form; an affidavit of assessment work **must** be recorded by the December 30th following the filing of this waiver.
4. The undersigned understand that if the assessment work obligation has not yet come due under 30 U.S.C. 28 (for those claims in their first assessment year only); a notice of intent to hold reciting this condition **must** be recorded by the December 30th following the filing of this waiver.
5. The undersigned understand that mill and tunnel sites may also be listed upon this waiver and be waived from payment of the maintenance fee; and that a notice of intent to hold for these sites is required to be recorded by the December 30th immediately following the filing of this waiver.
6. The undersigned understand and acknowledge that pursuant to 43 U.S.C. 1212 and 18 U.S.C. 1001; the filing or recording of a false, fictitious, or fraudulent document with the Bureau of Land Management may result in a fine of up to \$250,000, a prison term not to exceed five years, or both.
7. The mining claims, mill or tunnel sites for which this waiver from payment of the maintenance fees is requested are:

CLAIM OR SITE NAME	BLM RECORDATION SERIAL NUMBER
1. <u>BACK DOOR</u>	<u>349847</u>
2. <u>RUSTY FRYING PAN</u>	<u>349848</u>
3.	
4.	
5.	
6.	
7.	
8.	
9.	
10.	

The owner(s) (claimants) of the above mining claims and sites are:

Howard L. BRIGHAM
(Owner's Name - Please Print)

Howard L. Brigham
(Owner's Signature)

Po - Box 728, ~~MA~~
(Street or P.O. Box)

MAMMOTH AZ 85618
(City) (State) (Zip Code)

Louise V. BRIGHAM
(Owner's Name - Please Print)

Louise Brigham
(Owner's Signature)

Po Box 728
(Street or P.O. Box)

MAMMOTH AZ 85618
(City) (State) (Zip Code)

(Owner's Name - Please Print)

(Owner's Signature)

(Street or P.O. Box)

(City) (State) (Zip Code)

(Continued on reverse)

ENTERED INTO COMPUTER
EM 10/14/01

(Owner's Name - Please Print)

(Street or P.O. Box)

(Owner's Name - Please Print)

(Street or P.O. Box)

(Owner's Name - Please Print)

(Street or P.O. Box)

(Owner's Name - Please Print)

(Street or P.O. Box)

(Owner's Signature)

(City) (State) (Zip Code)

(Owner's Signature)

(City) (State) (Zip Code)

(Owner's Signature)

(City) (State) (Zip Code)

(Owner's Signature)

(City) (State) (Zip Code)

INSTRUCTIONS

1. This certification is made under the provisions of § 1744 of Title 43 and § 28-28k of Title 30 of the United States Code; and the regulations thereunder (43 CFR Part 3830).
2. The claimant(s) must fill in the dates in paragraph 1 for the beginning and ending of the assessment year for which this waiver is sought.
3. The claimant(s) must fill in the date in paragraph 2 for the beginning of the assessment year for which this waiver is sought.
4. All claim and site names and Bureau of Land Management (BLM) serial numbers must be listed for the mining claims, mill sites, and tunnel sites for which the waiver is sought.
5. All owners of the mining claims, mill sites, and tunnel sites and their addresses must be given.
6. This waiver form must be signed by all the claimants or their designated agent, in original form. If an agent is designated, a notarized designation of agent, signed by all of the claimants with proper address given, must be submitted with this waiver.

7. This form must be filed no later than September 1st for the upcoming assessment year in the BLM State Office where the mining claims or sites are recorded, or the waiver cannot be granted by the BLM. (Example: to obtain a waiver for the assessment year 2000, which begins at noon on September 1, 1999, you must qualify for and file for a waiver no later than September 1, 1999 in the proper BLM State Office).
8. For all mining claims which require assessment work, you must record an affidavit of labor on or before the December 30th immediately following the filing of this waiver. For all other mining claims or sites waived, you must record a notice of intent to hold on or before the December 30th immediately following the filing of this waiver.
9. Mill and tunnel sites may also be listed upon this waiver and be waived from payment of the maintenance fee. A notice of intent to hold for these sites is required to be filed by the December 30th following the filing of this waiver.

NOTICE/BURDEN HOURS STATEMENT

The Privacy Act of 1974, as amended, and the regulation in 43 CFR 2.48(d) provide that you be furnished the following information in connection with the information required by this certification of waiver from rental fees.

AUTHORITY: 30 U.S.C. 28-28k; 43 U.S.C. 1201, 1457, 1740, and 1744; and 43 CFR 3830.

PRINCIPLE PURPOSE: This information is to be used to verify that the owner(s) (claimants) of a mining claim has complied with 30 U.S.C. 28f and is entitled to perform assessment work in lieu of paying the maintenance fee for the mining claims listed on this form.

ROUTINE USE: (1) Adjudication of the claimant(s) certification of waiver from paying the maintenance fee otherwise required by 30 U.S.C. 28f. (2) Disclosure may be made to appropriate Federal agencies when location is made within the agency's geographic area of responsibility. (3) Information from the record and/or the record will be transferred to the appropriate Federal, State, or local agency, or a member of the public in response to a specific request for pertinent information. (4) Information may also be provided to the Department of Justice or in a proceeding before a court or adjudicative body; or to Federal, State, local or foreign agencies when needed for enforcement of civil or criminal codes or applicable regulations concerning title rights upon the public land.

EFFECT OF NOT PROVIDING INFORMATION: Disclosure of this information is required by 30 U.S.C. 28f and 43 CFR Part 3830 for those qualified claimants wishing to take the small miner waiver allowed. Failure to supply the information required in this form to support the claimants certification of waiver from payment of the otherwise required maintenance fees will result in the waiver being disallowed and the mining claims subject to forfeiture by BLM under 30 U.S.C. 28i.

The Paperwork Reduction Act of 1995 requires us to inform you that:

This information is being collected to allow the BLM to determine if you qualify for a waiver from the payment of \$100 per mining claim or site maintenance fee established in 30 U.S.C. 28f and the implementing regulations at 43 CFR 3830. A response to this request is required in accordance with the statute to obtain your benefit.

BLM would like you to know that you do not have to respond to this, or any other, Federal agency-sponsored information collection unless it displays a currently valid OMB control number.

Public reporting burden for this form is estimated to average 8 minutes (0.133 hours) per response, including time to review instructions, gathering and maintaining data, and completing and reviewing the form. Direct comments regarding this burden estimate, or any other aspect of this form, to the U.S. Department of the Interior, Bureau of Land Management, (1004-0114) Bureau Clearance Officer (WO-630), Mail Stop 401 LS, 1849 C St., N.W., Washington, D.C. 20240.

8/14/01

FOR OFFICIAL USE ONLY

RECEIVED

SEP 11 2000



DATE: 07/25/01 TIME: 1439
FEE: 18.00
PAGES: 2
FEE NO: 2001-033513

Return Document to:

For BLM Use Only

AZ-3850-1 (July 1992)

Howard & Louise Brigham
Po Box 728
MAMMOTH, ARIZONA
85618
Telephone # (520) 487-2933

<u>2 claims = \$10</u>

AFFIDAVIT OF PERFORMANCE OF ANNUAL WORK.

Also fill in ITEMS 1 through 9 and the reverse side of this document.

NOTICE OF INTENTION TO HOLD

I intend to hold the claims(s)/site(s) listed on the reverse side of this document for the calendar year 19 2002.
Also fill in ITEMS 1 through 4 and ITEM 9.

NOTICES OF INTENTION TO HOLD ARE FOR MILLSITES AND TUNNEL SITES OR FOR MINING CLAIMS WHEN ASSESSMENT WORK HAS NOT BEEN DONE, REGARDLESS OF WHETHER THE ANNUAL ASSESSMENT HAS BEEN SUSPENDED, DEFERRED, OR NOT YET ACCRUED. THE FILING OF A NOTICE OF INTENTION TO HOLD SHALL NOT RELIEVE THE OWNER OF COMPLYING WITH FEDERAL AND STATE LAWS PERTAINING TO THE PERFORMANCE OF ANNUAL ASSESSMENT WORK. NOTICES OF INTENTION TO HOLD FOR MILL SITES OR TUNNEL SITES NEED NOT BE COUNTY RECORDED. FOR MINING CLAIMS THE FORM FILED WITH THE BLM MUST BE IDENTICAL TO THE ONE THAT WAS OR WILL BE FILED WITH THE COUNTY.

Evidence of Annual Assessment Work or a Notice of Intention to Hold must be filed each calendar year following the calendar year in which the claim/site was located.

ALL CLAIMS LISTED ON A SINGLE AFFIDAVIT MUST BE CONTIGUOUS.

1. State of Arizona, County of PINAL ss:
2. I, (Name) HOWARD L. & LOUISE V. BRIGHAM
3. Reside at (Address) PO BOX 728 / 95175 VEGA ST.
City MAMMOTH, County PINAL, State AZ, Zip 85618

being duly sworn, deposes and says that he/she is a citizen of the United States, more than eighteen years of age, that all of the facts set forth in this affidavit/notice, subject to the provisions and penalties of 18 USC 1001 pertaining to the filing of false, fictitious, or fraudulent statements with the United States, are true and correct according to the best of my knowledge, information and belief.

4. Owner's Name and Address (If not shown in items 1-3 above) CHECK HERE IF THIS IS A CHANGE OF ADDRESS

5. That I am personally acquainted with the mining claims(s). The work and improvements were made by and at the expense of the owner(s) of said claim(s). Said contiguous group of claims, listed on the reverse side of this document, are situated in the GILA AND SALT RIVER Mining District, PINAL County, Arizona.

6. That between the dates starting at 12 o'clock noon on September 1, 19²⁰⁰¹ And ending at 12 o'clock noon on September 1, 19²⁰⁰² at least \$ 400.00 Dollars worth of work and improvements were done and performed upon said claim(s) or upon one or more of a contiguous group of claims for the benefit of all, or wholly or partly outside of a contiguous group of claims for the benefit of all, not including the location work.

7. That the following persons were employed to perform the work and improvements described herein: WORK PERFORMED BY OWNERS

8. That the work and improvements performed were: DIGGING A TRENCH, RE-MOVING OVER BORDEN AND WORKING OUT THE METALS ON EACH CLAIM

9. Dated: 07/25/01, Signature: Howard L Brigham
SUBSCRIBED AND SWORN TO before me, a Notary Public, this _____ day of _____, 19____
by _____
Notary Public _____
MY COMMISSION EXPIRES _____

ENTERED IN COMPUTER
R2 12/6/2001

If the claims/sites have consecutive BLM#s and are in the same Township, Range and Section(s), they may be listed as follows:

SAMPLE 1 - 10

A MC 19640 - 49

DKT/Pg 1025/1-10
RECORDING #9106173-82.

4N 20W 36

CLAIM/SITE NAME	SERIAL NUMBER	Dkt/Pg or Recording # Of ORIGINAL LOCATION			TWN SHP	RNG	SEC(S)
		NOTICE					
1. <u>BACK DOOR</u>	AMC 349847	P.2	Fee#	1998008880	8S	16E	24
2. <u>Rusty Frying PAN</u>	AMC 349848	11	11	11	8S	16E	24
3.	AMC						
4.	AMC						
5.	AMC						
6.	AMC						
7.	AMC						
8.	AMC						
9.	AMC						
10.	AMC						
11.	AMC						
12.	AMC						
13.	AMC						
14.	AMC						
15.	AMC						
16.	AMC						
17.	AMC						
18.	AMC						
19.	AMC						
20.	AMC						
21.	AMC						
22.	AMC						
23.	AMC						
24.	AMC						
25.	AMC						
26.	AMC						
27.	AMC						
28.	AMC						
29.	AMC						
30.	AMC						

FILE WITH: BUREAU OF LAND MANAGEMENT, 222 NORTH CENTRAL AVENUE, PHOENIX, ARIZONA 85004-2203 and the respective county recorder, ON OR BEFORE DECEMBER 30th (NOT THE 31st). BLM requires a \$5.00 nonrefundable service charge for each mining claim, mill site or tunnel site.

This form is for the purpose of complying with the laws of the United States Department of the Interior, Bureau of Land Management and the State of Arizona pertaining to assessment work and/or notice of intention to hold. 30 USC 28, 43 CFR 3833.2, ARS 27-208. Subject to Paperwork Reduction Act and Privacy Act statements available at the BLM AZ State Office. This form is not copyrighted. It may be reproduced without restriction.

For BLM Use Only
 RECEIVED
 BUREAU OF
 LAND MANAGEMENT
 2001 AUG 14 9 29
 PHOENIX, ARIZONA

United States Department of the Interior
Bureau of Land Management
 BUSINESS & SUPPORT SVCS DIV
 222 N CENTRAL AVE
 PHOENIX, AZ 85004 -2203
 Phone: (602) 417-9200

Receipt	
No:	357778

Transaction #: 376194					
Date of Transaction: 08/15/2001					
CUSTOMER:		HOWARD L BRIGHAM BOX 728 MAMMOTH,AZ 85618			
LINE #	QTY	COMMODITY / SUBJECT / ACTION / PRODUCT	REMARKS	UNIT PRICE	TOTAL
1	1.00	LOCATABLE MINERALS / MINING CLAIMS-NOT NEW-UNADJUD,ONE AUTH NO. ONLY / MINING CLAIM MONEY RECEIVED (455)	WAIVER & POL 2001 (2)	- n/a -	\$10.00
TOTAL:					\$10.00

PAYMENT INFORMATION			
1	AMOUNT:	\$10.00	POSTMARKED: 08/11/2001
	TYPE:	CHECK	RECEIVED: 08/14/2001
	CHECK NO:	1071	
	NAME:	BRIGHAM, HOWARD L BOX 728 MAMMOTH AZ 85618	

REMARKS
PHONE: SEE DOC

CASE SERIAL NUMBER INFORMATION		
TRNS #	LINE #	CASES
376194	1	AMC349847/\$10.00

This receipt was generated by the automated BLM Collections and Billings System and is a paper representation of a portion of the official electronic record contained therein.

MAINTENANCE FEE PAYMENT WAIVER CERTIFICATION

This small miner waiver is filed to hold the claims/sites listed below for the assessment year beginning at noon on the first September 1 following the official filing of this form with BLM.

The undersigned owner(s) of the mining claims/sites listed below hereby certify under penalty of 18 U.S.C. 1001 and 43 U.S.C. 1212 that:

I/We control, or will control, ten or fewer mining claims/sites located and maintained on Federal land in the United States of America on the August 31 that is one day before the beginning of the assessment year indicated in line one above.

I/We have/will performed/perform assessment work upon the claims listed below for the current assessment year as of the August 31 indicated in line three above. This work meets the requirements of the General Mining Law of 1872, as amended; the Act of August 10, 1993; and the regulations at 43 CFR 3833 and 3850. Such work will be described on our affidavit of labor. Listing a site on this form constitutes a filing of a Notice of Intention to Hold for that site. I enclose a \$5.00 per site service charge (recording fee) for each site listed.

Please check this box if the following statement applies to you.

I/We relinquish my/our claims and/or sites not listed below.

The mining claims and sites for which the above waiver from payment of the maintenance fees is made are:

AMC 349847

CLAIM NAME	BLM RECORDATION SERIAL NUMBER
1. <i>BACK DOOR</i>	<i>AMC 349847</i>
2. <i>RUSTY FRYING PAN</i>	<i>AMC 349848</i>
3.	
4.	
5.	
6.	
7.	
8.	
9.	
10.	

All owner(s) of the above mining claims and sites are filing for this waiver.

I/We understand and acknowledge that pursuant to 43 U.S.C. 1212 and 18 U.S.C. 1001, the filing of a false, fictitious, or fraudulent document with the Bureau of Land Management may result in a fine of up to \$10,000, a prison term not to exceed five years, or both.

HOWARD L. BRIGHAM
(Owner's Name - Please Print)

Howard L. Brigham
(Owner's Signature)

PO BOX 728
(Street or P.O. Box)

MAMMOTH AZ 85618
(City) (State) (Zip Code)

LOUISE V. BRIGHAM
(Owner's Name - Please Print)

Louise V. Brigham
(Owner's Signature)

PO BOX 728
(Street or P.O. Box)

MAMMOTH AZ 85618
(City) (State) (Zip Code)

(Owner's Name - Please Print)

(Owner's Signature)

(Street or P.O. Box)

(City)

(State)

(Zip Code)

(Owner's Name - Please Print)

(Owner's Signature)

(Street or P.O. Box)

(City)

(State)

(Zip Code)

VERIFIED

ENTERED IN COMPUTER

10/24/00

9/12/00

(Owner's Name - Please Print)	(Owner's Signature)		
(Street or P.O. Box)	(City)	(State)	(Zip Code)
(Owner's Name - Please Print)	(Owner's Signature)		
(Street or P.O. Box)	(City)	(State)	(Zip Code)
(Owner's Name - Please Print)	(Owner's Signature)		
(Street or P.O. Box)	(City)	(State)	(Zip Code)
(Owner's Name - Please Print)	(Owner's Signature)		
(Street or P.O. Box)	(City)	(State)	(Zip Code)

INSTRUCTIONS

1. This certification of waiver from payment of maintenance fees is made under the regulations at 43 CFR 3833 and 3850.
2. This waiver **must** be filed in advance of the assessment year for which a waiver is sought, but in no event be filed later than the August 31st preceding the assessment year for which the waiver is sought.
3. You **must** still record your affidavit of assessment work for claims listed and/or Notices of Intention to Hold for any sites listed with the BLM by each December 30th, and the local recording office under State law, as in the past.
4. A \$5.00 service charge (recording fee) is required for all sites listed, otherwise a separate notice of intent to hold **must** be filed by December 30.
5. This waiver **must** be filed in the BLM State Office where the mining claims are recorded.
6. If the claims and sites are located in more than one State, a separate waiver form **must** be filed in each State in which they are held. The total number of claims and sites listed on separate waiver forms cannot exceed ten.
7. All claim names and Bureau of Land Management (BLM) serial numbers **must** be listed for all mining claims and sites for which a waiver is sought.
8. All owners and their addresses **must** be listed.
9. This waiver form **must** be signed by all of the owners or their designated agent. If an agent is designated, a statement appointing the agent, signed by all of the owners, **must** be submitted with this certification, if a designation of agent is not currently on file with the BLM State office where your claims and sites are recorded.
10. Mining claims and sites held by a husband and wife, either jointly or individually, or their children under the age of discretion, shall be counted towards the 10 claim limit. Mining claims and sites held in co-ownership, or by an association of locators, by a partnership, or by a corporation shall be counted towards the 10 claim limit for claimants that have an interest in these entities.
11. Failure to pay the maintenance fee or meet the requirements for waiver from payment of the maintenance fee by any August 31st deadline for the following assessment year shall cause the mining claims and sites to be declared null and void.

NOTICE/BURDEN HOURS STATEMENT

The Privacy Act of 1974 and the regulation in 43 CFR 2.48(d) provide that you be furnished the following information in connection with the information required by this certification of exemption from rental fees form.

AUTHORITY: 30 U.S.C. 28-28k; 43 U.S.C. 1201, 1740, and 1744; 43 CFR 3833 and 3850.

PRINCIPLE PURPOSE: This information is to be used to verify that the owner(s) of a mining claim has complied with the Act of August 10, 1993 (107 Stat. 312), and is entitled to perform assessment work in lieu of paying the maintenance fee for the mining claims listed on this form.

ROUTINE USE: (1) Adjudication of the claimant(s) certification of waiver from paying the maintenance fee otherwise required by the Act of August 10, 1993 (107 Stat. 312). (2) Disclosure may be made to appropriate Federal agencies when location is made within the agency's geographic area of responsibility. (3) Information from the record and/or the record will be transferred to the appropriate Federal, State, or local agency, or a member of the public in response to a specific request for pertinent information. (4) Information may also be provided to the Department of Justice or in a proceeding before a court or adjudicative body; or to Federal, State, local or foreign agencies when needed for enforcement of civil or criminal codes or applicable regulations concerning title rights upon the public land.

EFFECT OF NOT PROVIDING INFORMATION: Disclosure of this information is required by the Act of August 10, 1993 (107 Stat. 312) and 43 CFR 3833 for those owner(s) wishing to take the small miners waiver allowed under 43 CFR 3833 and 3850. Failure to supply the information required in this form to support the owner(s) certification of waiver from payment of the otherwise required maintenance fees will result in the waiver being disallowed and the mining claims declared null and void by the Bureau of Land Management (BLM).

The Paperwork Reduction Act of 1980 (44 U.S.C. 3501, et seq.) requires us to tell you that:

This information is being collected to allow the BLM to determine if you qualify for a waiver from the payment of \$100 per mining claim maintenance fee established by the Act of August 10, 1993 (107 Stat. 312) and the implementing regulations at 43 CFR 3833 and 3850. A response to this request is required in accordance with the statute (107 Stat. 312) to retain your benefit.

Public reporting burden for this form is estimated to average 8 minutes per response, including time to review instructions, gathering and maintaining data, and completing and reviewing the form. Direct comments regarding this burden estimate, or any other aspect of this form, to the Department of the Interior, Bureau of Land Management, Information Collection Clearance Officer (DW-101) Denver Federal Center, Building 40, P.O. Box 25047, Denver, CO 80225-0047 and the Office of Management and Budget, Paperwork Reduction Project (1004-0114), Washington, D.C. 20503.

BLM would like you to know that you do not have to respond to this, or any other, Federal agency-sponsored information collection unless it displays a currently valid OMB control number.

FOR OFFICIAL USE ONLY

ARIZONA
STATE OFFICE
DENVER, ARIZONA

RECEIVED
BUREAU OF
LAND MANAGEMENT

SEP 1 11 57 AM '00

UNITED STATES DEPARTMENT OF THE INTERIOR
BUREAU OF LAND MANAGEMENT
ARIZONA STATE OFFICE

IN REPLY REFER TO:
AMC 349847

Memorandum

To: Case File

From: *Mary*

Subject: Documentation of Telephone Conversation

Name of Person Contacted: *Louise Brigham*

Telephone Number of Person Contacted: ~~(520) 487-2933~~

Date of Contact: *9/5/00*

Summary: *Submitted \$10.00 with waiver.*
Will hold for POH.
POH submitted.

HOWARD BUGHAR
P.O. Box 728
MOMOTH, AZ. 85618
PH. 520-487-2933
08/27/00

Dear Sir, ma.

I am mailing in my waver for the claims. I closed is the receipts for recording the claims in Pinal County. also inclosed in the recording fees.

Pinal County has not yet returned my Paper work it has been over 3 weeks.

I will mail in the paper work, as soon as I receive it.

I hope this will be excieplable.
Please let me know if this is OK.

Thanks
Howard Bughar

SEP 1 11 57 AM '00
RECEIVED
BUREAU OF
LAND MANAGEMENT

PINAL COUNTY RECORDER

CONTROL #

HOWARD L. BRIGHAM
P. Box 728
MAMMOTH, AZ. 85618
PH. 520-487-2933

Dear, Sir/ma.

I am sending my paper work in (enclosed).
I have already send the Waiver and filing Fees
I just received the paper work back
from the Pinal County recorder.

Could you please send me a copy of any
new forms, if there have been any changes. also a
copy of any rule changes for next year if any changes

Done
9/14/00

Thanks very much
Howard Brigham

" " "
Holding \$1
we send in.

RECEIVED
BUREAU OF
LAND MANAGEMENT
SEP 7 11 39 AM '00
ARIZONA
STATE OFFICE
PHOENIX, ARIZONA



DATE: 08/04/00 TIME: 0933
FEE: 10.00
PAGES: 2
FEE NO: 2000-032496

Return Document to:

For BLM Use Only

AZ-3850-1 (July 1992)

Howard & Louise BRIGHAM
Po Box 728
MAMMOTH, ARIZONA
85618
Telephone # (620) 487-2933



AFFIDAVIT OF PERFORMANCE OF ANNUAL WORK.

Also fill in ITEMS 1 through 9 and the reverse side of this document.



NOTICE OF INTENTION TO HOLD

I intend to hold the claims(s)/site(s) listed on the reverse side of this document for the calendar year 2001.
Also fill in ITEMS 1 through 4 and ITEM 9.

NOTICES OF INTENTION TO HOLD ARE FOR MILLSITES AND TUNNEL SITES OR FOR MINING CLAIMS WHEN ASSESSMENT WORK HAS NOT BEEN DONE, REGARDLESS OF WHETHER THE ANNUAL ASSESSMENT HAS BEEN SUSPENDED, DEFERRED, OR NOT YET ACCRUED. THE FILING OF A NOTICE OF INTENTION TO HOLD SHALL NOT RELIEVE THE OWNER OF COMPLYING WITH FEDERAL AND STATE LAWS PERTAINING TO THE PERFORMANCE OF ANNUAL ASSESSMENT WORK. NOTICES OF INTENTION TO HOLD FOR MILL SITES OR TUNNEL SITES NEED NOT BE COUNTY RECORDED. FOR MINING CLAIMS THE FORM FILED WITH THE BLM MUST BE IDENTICAL TO THE ONE THAT WAS OR WILL BE FILED WITH THE COUNTY.

Evidence of Annual Assessment Work or a Notice of Intention to Hold must be filed each calendar year following the calendar year in which the claim/site was located.

ALL CLAIMS LISTED ON A SINGLE AFFIDAVIT MUST BE CONTIGUOUS.

1. State of Arizona, County of PINAL ss:
2. I, (Name) HOWARD L. & LOUISE V. BRIGHAM
3. Reside at (Address) PO BOX 728 / 85175 Vega ST.
City MAMMOTH, County PINAL, State AZ., Zip 85618

being duly sworn, deposes and says that he/she is a citizen of the United States, more than eighteen years of age, that all of the facts set forth in this affidavit/notice, subject to the provisions and penalties of 18 USC 1001 pertaining to the filing of false, fictitious, or fraudulent statements with the United States, are true and correct according to the best of my knowledge, information and belief.

4. Owner's Name and Address (If not shown in items 1-3 above) CHECK HERE IF THIS IS A CHANGE OF ADDRESS

5. That I am personally acquainted with the mining claims(s). The work and improvements were made by and at the expense of the owner(s) of said claim(s). Said contiguous group of claims, listed on the reverse side of this document, are situated in the GILA AND SALT RIVER Mining District, PINAL County, Arizona.

6. That between the dates starting at 12 o'clock noon on September 1, 1999 And ending at 12 o'clock noon on September 1, 2000 at least \$ 400.00 Dollars worth of work and improvements were done and performed upon said claim(s) or upon one or more of a contiguous group of claims for the benefit of all, or wholly or partly outside of a contiguous group of claims for the benefit of all, not including the location work.

7. That the following persons were employed to perform the work and improvements described herein: WORK PERFORMED BY OWNERS

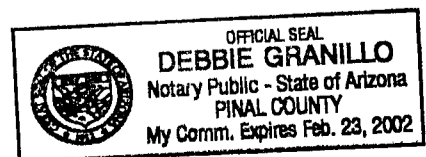
8. That the work and improvements performed were: DIGGING A TRENCH, RE-MOVING OVER BURDEN, AND WORKING OUT THE MATERIALS ON EACH CLAIM / ALSO DIGGING TEST HOLES LOOKING FOR NEW DIG SITE.

9. Dated: 08/04/00, Signature: Howard & Louise Brigham
SUBSCRIBED AND SWORN TO before me, a Notary Public, this 4th day of July, 2000
by HOWARD L. BRIGHAM & LOUISE BRIGHAM
Notary Public Debbie Granillo
MY COMMISSION EXPIRES 2-23-02

ERED INTO COMPUTER

9/14/00

SEP 18 2000



If the claims/sites have consecutive BLM#s and are in the same Township, Range and Section(s), they may be listed as follows:

SAMPLE 1 - 10 A MC 19640 - 49 DKT/Pg 1025/1-10 4N 20W 36
 RECORDING #9106173-82.

CLAIM/SITE NAME	SERIAL NUMBER	Dkt/Pg or Recording # Of ORIGINAL LOCATION NOTICE	TWN SHP	RNG	SEC(S)
1. <u>BACK Door</u>	AMC <u>349847</u>	<u>P.2 Fee #1998008880</u>	<u>8S</u>	<u>16E</u>	<u>24</u>
2. <u>Rusty Frying PAN</u>	AMC <u>349848</u>		<u>8S</u>	<u>16E</u>	<u>24</u>
3.	AMC				
4.	AMC				
5.	AMC				
6.	AMC				
7.	AMC				
8.	AMC				
9.	AMC				
10.	AMC				
11.	AMC				
12.	AMC				
13.	AMC				
14.	AMC				
15.	AMC				
16.	AMC				
17.	AMC				
18.	AMC				
19.	AMC				
20.	AMC				
21.	AMC				
22.	AMC				
23.	AMC				
24.	AMC				
25.	AMC				
26.	AMC				
27.	AMC				
28.	AMC				
29.	AMC				
30.	AMC				

FILE WITH: BUREAU OF LAND MANAGEMENT, 222 NORTH CENTRAL AVENUE, PHOENIX, ARIZONA 85004-2203 and the respective county recorder, ON OR BEFORE DECEMBER 30th (NOT THE 31st). BLM requires a \$5.00 nonrefundable service charge for each mining claim, mill site or tunnel site.

This form is for the purpose of complying with the laws of the United States Department of the Interior, Bureau of Land Management and the State of Arizona pertaining to assessment work and/or notice of intention to hold. 30 USC 28, 43 CFR 3833.2, ARS 27-208. Subject to Paperwork Reduction Act and Privacy Act statements available at the BLM AZ State Office. This form is not copyrighted. It may be reproduced without restriction.

For BLM Use Only

RECEIVED
 BUREAU OF
 LAND MANAGEMENT

SEP 7 11 40 AM '00

ARIZONA
 STATE OFFICE
 PHOENIX, ARIZONA

**United States Department of the Interior
Bureau of Land Management**
BUSINESS & SUPPORT SVCS DIV
222 N CENTRAL AVE
PHOENIX, AZ 85004 -2203
Phone: (602) 417-9200

Receipt	
No:	182534

Transaction #: 195836
Date of Transaction: 09/01/2000

CUSTOMER: HOWARD L BRIGHAM
BOX 728
MAMMOTH, AZ 85618

LINE #	QTY	COMMODITY / SUBJECT / ACTION / PRODUCT	REMARKS	UNIT PRICE	TOTAL
1	1	LOCATABLE MINERALS / MINING CLAIMS-ACCOUNTS/UNADJUDICATED / MINING CLAIM MONEY RECEIVED (455)	POL 2000 (2)	- n/a -	\$10.00
TOTAL:					\$10.00

PAYMENT INFORMATION

1	AMOUNT: \$10.00	POSTMARKED: 08/28/2000
	TYPE: CHECK	RECEIVED: 09/01/2000
	CHECK NO: 541	
	NAME: BRINGHAM, HOWARD L BOX 728 MAMMOTH AZ 85618	

REMARKS

CASE SERIAL NUMBER INFORMATION

TRNS #	LINE #	CASES
195836	1	AMC349847

This receipt was generated by the automated BLM Collections and Billings System and is a paper representation of a portion of the official electronic record contained therein.



OFFICIAL RECORDS OF
PINAL COUNTY RECORDER
LAURA DEAN-LYTLÉ

DATE: 06/21/99 TIME: 0900
FEE: 10.00
PAGES: 2
FEE NO: 1999-027987

Return Document to:

For BLM Use Only

AZ-3850-1 (July 1992)

HOWARD & Louise BRIGHAM
PO Box 728
MAMMOTH, ARIZONA
85618
Telephone # (520) 487-2933

349847

RECORDED
INDEXED
JUN 21 11 11 AM '99



AFFIDAVIT OF PERFORMANCE OF ANNUAL WORK.

Also fill in ITEMS 1 through 9 and the reverse side of this document.



NOTICE OF INTENTION TO HOLD

I intend to hold the claims(s)/site(s) listed on the reverse side of this document for the calendar year 192000.
Also fill in ITEMS 1 through 4 and ITEM 9.

NOTICES OF INTENTION TO HOLD ARE FOR MILLSITES AND TUNNEL SITES OR FOR MINING CLAIMS WHEN ASSESSMENT WORK HAS NOT BEEN DONE, REGARDLESS OF WHETHER THE ANNUAL ASSESSMENT HAS BEEN SUSPENDED, DEFERRED, OR NOT YET ACCRUED. THE FILING OF A NOTICE OF INTENTION TO HOLD SHALL NOT RELIEVE THE OWNER OF COMPLYING WITH FEDERAL AND STATE LAWS PERTAINING TO THE PERFORMANCE OF ANNUAL ASSESSMENT WORK. NOTICES OF INTENTION TO HOLD FOR MILL SITES OR TUNNEL SITES NEED NOT BE COUNTY RECORDED. FOR MINING CLAIMS THE FORM FILED WITH THE BLM MUST BE IDENTICAL TO THE ONE THAT WAS OR WILL BE FILED WITH THE COUNTY.

Evidence of Annual Assessment Work or a Notice of Intention to Hold must be filed each calendar year following the calendar year in which the claim/site was located.

ALL CLAIMS LISTED ON A SINGLE AFFIDAVIT MUST BE CONTIGUOUS.

1. State of Arizona, County of PINAL ss:
2. I, (Name) HOWARD L. & Louise V. BRIGHAM
3. Reside at (Address) PO BOX 728 / 85175 VAGA ST.
City MAMMOTH, County PINAL, State AZ, Zip 85618

being duly sworn, deposes and says that he/she is a citizen of the United States, more than eighteen years of age, that all of the facts set forth in this affidavit/notice, subject to the provisions and penalties of 18 USC 1001 pertaining to the filing of false, fictitious, or fraudulent statements with the United States, are true and correct according to the best of my knowledge, information and belief.

4. Owner's Name and Address (If not shown in items 1-3 above) CHECK HERE IF THIS IS A CHANGE OF ADDRESS

5. That I am personally acquainted with the mining claims(s). The work and improvements were made by and at the expense of the owner(s) of said claim(s). Said contiguous group of claims, listed on the reverse side of this document, are situated in the MILA AND SALT RIVER Mining District, PINAL County, Arizona.

6. That between the dates starting at 12 o'clock noon on September 1, 1998 And ending at 12 o'clock noon on September 1, 1999 at least \$ 400.00 Dollars worth of work and improvements were done and performed upon said claim(s) or upon one or more of a contiguous group of claims for the benefit of all, or wholly or partly outside of a contiguous group of claims for the benefit of all, not including the location work.

7. That the following persons were employed to perform the work and improvements described herein: WORK PERFORMED BY OWNERS.

8. That the work and improvements performed were: DIGGING A TRENCH, REMOVING OVER BURDEN AND WORKING OUT THE METALS ON EACH CLAIM

9. Dated: 6/21/99, Signature: Howard L Brigham
SUBSCRIBED AND SWORN TO before me, a Notary Public, this 21 day of June, 1999
by Howard Lamar Brigham
Notary Public hlc
MY COMMISSION EXPIRES 3-15-2002

ENTERED IN COMPUTER

7/8/99 MHL SC



If the claims/sites have consecutive BLM#s and are in the same Township, Range and Section(s), they may be listed as follows:

SAMPLE 1 - 10

A MC 19640 - 49

DKT/Pg 1025/1-10
RECORDING #9106173-82.

4N 20W 36

CLAIM/SITE NAME	SERIAL NUMBER	Dkt/Pg or Recording # OF ORIGINAL LOCATION NOTICE	TWN	RNG	SEC(S)
			SHP		
1. <u>BACK DOOR</u>	AMC <u>349847</u>	<u>Prod Fee # 1998008880</u>	<u>85</u>	<u>16E</u>	<u>24</u>
2. <u>RUSTY FRYING PAN</u>	AMC <u>349848</u>	<u>" " "</u>	<u>85</u>	<u>16E</u>	<u>24</u>
3. _____	AMC _____	_____	_____	_____	_____
4. _____	AMC _____	_____	_____	_____	_____
5. _____	AMC _____	_____	_____	_____	_____
6. _____	AMC _____	_____	_____	_____	_____
7. _____	AMC _____	_____	_____	_____	_____
8. _____	AMC _____	_____	_____	_____	_____
9. _____	AMC _____	_____	_____	_____	_____
10. _____	AMC _____	_____	_____	_____	_____
11. _____	AMC _____	_____	_____	_____	_____
12. _____	AMC _____	_____	_____	_____	_____
13. _____	AMC _____	_____	_____	_____	_____
14. _____	AMC _____	_____	_____	_____	_____
15. _____	AMC _____	_____	_____	_____	_____
16. _____	AMC _____	_____	_____	_____	_____
17. _____	AMC _____	_____	_____	_____	_____
18. _____	AMC _____	_____	_____	_____	_____
19. _____	AMC _____	_____	_____	_____	_____
20. _____	AMC _____	_____	_____	_____	_____
21. _____	AMC _____	_____	_____	_____	_____
22. _____	AMC _____	_____	_____	_____	_____
23. _____	AMC _____	_____	_____	_____	_____
24. _____	AMC _____	_____	_____	_____	_____
25. _____	AMC _____	_____	_____	_____	_____
26. _____	AMC _____	_____	_____	_____	_____
27. _____	AMC _____	_____	_____	_____	_____
28. _____	AMC _____	_____	_____	_____	_____
29. _____	AMC _____	_____	_____	_____	_____
30. _____	AMC _____	_____	_____	_____	_____

FILE WITH: BUREAU OF LAND MANAGEMENT, 222 NORTH CENTRAL AVENUE, PHOENIX, ARIZONA 85004-2203 and the respective county recorder, ON OR BEFORE DECEMBER 30th (NOT THE 31st). BLM requires a \$5.00 nonrefundable service charge for each mining claim, mill site or tunnel site.

This form is for the purpose of complying with the laws of the United States Department of the Interior, Bureau of Land Management and the State of Arizona pertaining to assessment work and/or notice of intention to hold. 30 USC 28, 43 CFR 3833.2, ARS 27-208. Subject to Paperwork Reduction Act and Privacy Act statements available at the BLM AZ State Office. This form is not copyrighted. It may be reproduced without restriction.

For BLM Use Only

UNITED STATES
DEPARTMENT OF THE INTERIOR
BUREAU OF LAND MANAGEMENT

RECEIPT AND ACCOUNTING ADVICE

NO. 2480414 07
07/06/99

CD/AZ

2 4 13

10.00

Subject: CLAIM MAINTENANCE FEE 2000
AFFIDAVIT OF PERFORMANCE OF ANNUAL WORK

Applicant: HOWARD L BRIGHAM
PO BOX 728
MAMMOTH AZ 85618

CK #497
487 2933

Remitter:

Assignor:

LEASE MANAGEMENT DATA										<input type="checkbox"/> NEW		<input type="checkbox"/> UPDATE		<input type="checkbox"/> PAYMENT	
ORIGINAL SERIAL NO.			ASG.	TYPE	ST.	CTY.	FUND SYMBOL			ACRES/UNITS		RATE			
AMC 349847/349848															
AMOUNT	ANV. DATE	EXP. DATE	BILL CYC.	S/C	DISTRICT	NEXT BILL	MISC. DATA	U of M	ACTUAL UNITS						
ASSIGNMENT SERIAL NO.			ASG.	TYPE	ST.	CTY.	FUND SYMBOL			ACRES/UNITS		RATE			
AMOUNT	ANV. DATE	EXP. DATE	BILL CYC.	S/C	DISTRICT	NEXT BILL	MISC. DATA	U of M	ACTUAL UNITS						
APPLY REMITTANCE						Remarks: <i>AREMIA folder</i>									
ACTION	FUND SYMBOL		CTY.	AMOUNT											
FILING FEE															
RENTAL															
UNEARNED															
REFUND															
TOTAL															
AMOUNT DUE															
<input type="checkbox"/> Lease in Escrow? <input type="checkbox"/> KGS? <input type="checkbox"/> Auto Escalates? <input type="checkbox"/> Auto Renew?						FOR MMS USE ONLY BILLEE NUMBER OCS SECTION CODE FOREST REFUGE									

DEPARTMENT OF THE INTERIOR
BUREAU OF LAND MANAGEMENT

075

FORM APPROVED
OMB NO. 1004-0114
Expires September 30, 1999

MAINTENANCE FEE PAYMENT WAIVER CERTIFICATION

This small miner waiver is filed to hold the claims/sites listed below for the assessment year beginning at noon on the first September 1 following the official filing of this form with BLM.

The undersigned owner(s) of the mining claims/sites listed below hereby certify under penalty of 18 U.S.C. 1001 and 43 U.S.C. 1212 that:

I/We control, or will control, ten or fewer mining claims/sites located and maintained on Federal land in the United States of America on the August 31 that is one day before the beginning of the assessment year indicated in line one above.

I/We have/will performed/perform assessment work upon the claims listed below for the current assessment year as of the August 31 indicated in line three above. This work meets the requirements of the General Mining Law of 1872, as amended; the Act of August 10, 1993; and the regulations at 43 CFR 3833 and 3850. Such work will be described on our affidavit of labor. Listing a site on this form constitutes a filing of a Notice of Intention to Hold for that site. I enclose a \$5.00 per site service charge (recording fee) for each site listed.

Please check this box if the following statement applies to you.

I/We relinquish my/our claims and/or sites not listed below.

The mining claims and sites for which the above waiver from payment of the maintenance fees is made are:

AMC 349847

CLAIM NAME	BLM RECORDATION SERIAL NUMBER
1. BACK DOOR	AMC 349847
2. RUSTY FRYING PAN	AMC 349848
3.	
4.	
5.	
6.	
7.	
8.	
9.	
10.	

RECEIVED
BUREAU OF
LAND MANAGEMENT
JUL 6 11 10 AM '99
ARIZONA
STATE OFFICE
PHOENIX, ARIZONA

All owner(s) of the above mining claims and sites are filing for this waiver.

I/We understand and acknowledge that pursuant to 43 U.S.C. 1212 and 18 U.S.C. 1001, the filing of a false, fictitious, or fraudulent document with the Bureau of Land Management may result in a fine of up to \$10,000, a prison term not to exceed five years, or both.

HOWARD L. BRIGHAM
(Owner's Name - Please Print)

Howard L Brigham
(Owner's Signature)

Po Box 728
(Street or P.O. Box)

MAMMOTH AZ 85618
(City) (State) (Zip Code)

LOUISE V. BRIGHAM
(Owner's Name - Please Print)

Louise V. Brigham
(Owner's Signature)

Po Box 728
(Street or P.O. Box)

MAMMOTH AZ 85618
(City) (State) (Zip Code)

(Owner's Name - Please Print)

(Owner's Signature)

(Street or P.O. Box)

(City) (State) (Zip Code)

ENTERED IN COMPUTER

(Owner's Name - Please Print)

(Owner's Signature)

(Street or P.O. Box)

(City) (State) (Zip Code)

7/8/99 MJK JLS

(Owner's Name - Please Print)	(Owner's Signature)
(Street or P.O. Box)	(City) (State) (Zip Code)
(Owner's Name - Please Print)	(Owner's Signature)
(Street or P.O. Box)	(City) (State) (Zip Code)
(Owner's Name - Please Print)	(Owner's Signature)
(Street or P.O. Box)	(City) (State) (Zip Code)
(Owner's Name - Please Print)	(Owner's Signature)
(Street or P.O. Box)	(City) (State) (Zip Code)

INSTRUCTIONS

1. This certification of waiver from payment of maintenance fees is made under the regulations at 43 CFR 3833 and 3850.
2. This waiver **must** be filed in advance of the assessment year for which a waiver is sought, but in no event be filed later than the August 31st preceding the assessment year for which the waiver is sought.
3. You **must** still record your affidavit of assessment work for claims listed and/or Notices of Intention to Hold for any sites listed with the BLM by each December 30th, and the local recording office under State law, as in the past.
4. A \$5.00 service charge (recording fee) is required for all sites listed, otherwise a separate notice of intent to hold **must** be filed by December 30.
5. This waiver **must** be filed in the BLM State Office where the mining claims are recorded.
6. If the claims and sites are located in more than one State, a separate waiver form **must** be filed in each State in which they are held. The total number of claims and sites listed on separate waiver forms cannot exceed ten.
7. All claim names and Bureau of Land Management (BLM) serial numbers **must** be listed for all mining claims and sites for which a waiver is sought.
8. All owners and their addresses **must** be listed.
9. This waiver form **must** be signed by all of the owners or their designated agent. If an agent is designated, a statement appointing the agent, signed by all of the owners, **must** be submitted with this certification, if a designation of agent is not currently on file with the BLM State office where your claims and sites are recorded.
10. Mining claims and sites held by a husband and wife, either jointly or individually, or their children under the age of discretion, shall be counted towards the 10 claim limit. Mining claims and sites held in co-ownership, or by an association of locators, by a partnership, or by a corporation shall be counted towards the 10 claim limit for claimants that have an interest in these entities.
11. Failure to pay the maintenance fee or meet the requirements for waiver from payment of the maintenance fee by any August 31st deadline for the following assessment year shall cause the mining claims and sites to be declared null and void.

NOTICE/BURDEN HOURS STATEMENT

The Privacy Act of 1974 and the regulation in 43 CFR 2.48(d) provide that you be furnished the following information in connection with the information required by this certification of exemption from rental fees form.

AUTHORITY: 30 U.S.C. 28-28k; 43 U.S.C. 1201, 1740, and 1744; 43 CFR 3833 and 3850.

PRINCIPLE PURPOSE: This information is to be used to verify that the owner(s) of a mining claim has complied with the Act of August 10, 1993 (107 Stat. 312), and is entitled to perform assessment work in lieu of paying the maintenance fee for the mining claims listed on this form.

ROUTINE USE: (1) Adjudication of the claimant(s) certification of waiver from paying the maintenance fee otherwise required by the Act of August 10, 1993 (107 Stat. 312). (2) Disclosure may be made to appropriate Federal agencies when location is made within the agency's geographic area of responsibility. (3) Information from the record and/or the record will be transferred to the appropriate Federal, State, or local agency, or a member of the public in response to a specific request for pertinent information. (4) Information may also be provided to the Department of Justice or in a proceeding before a court or adjudicative body; or to Federal, State, local or foreign agencies when needed for enforcement of civil or criminal codes or applicable regulations concerning title rights upon the public land.

EFFECT OF NOT PROVIDING INFORMATION: Disclosure of this information is required by the Act of August 10, 1993 (107 Stat. 312) and 43 CFR 3833 for those owner(s) wishing to take the small miners waiver allowed under 43 CFR 3833 and 3850. Failure to supply the information required in this form to support the owner(s) certification of waiver from payment of the otherwise required maintenance fees will result in the waiver being disallowed and the mining claims declared null and void by the Bureau of Land Management (BLM).

The Paperwork Reduction Act of 1980 (44 U.S.C. 3501, et seq.) requires us to tell you that:

This information is being collected to allow the BLM to determine if you qualify for a waiver from the payment of \$100 per mining claim maintenance fee established by the Act of August 10, 1993 (107 Stat. 312) and the implementing regulations at 43 CFR 3833 and 3850. A response to this request is required in accordance with the statute (107 Stat. 312) to retain your benefit.

Public reporting burden for this form is estimated to average 8 minutes per response, including time to review instructions, gathering and maintaining data, and completing and reviewing the form. Direct comments regarding this burden estimate, or any other aspect of this form, to the Department of the Interior, Bureau of Land Management, Information Collection Clearance Officer (DW-101) Denver Federal Center, Building 40, P.O. Box 25047, Denver, CO 80225-0047 and the Office of Management and Budget, Paperwork Reduction Project (1004-0114), Washington, D.C. 20503.

BLM would like you to know that you do not have to respond to this, or any other, Federal agency-sponsored information collection unless it displays a currently valid OMB control number.

FOR OFFICIAL USE ONLY

PO Box 728
MAMMOTH, AZ. 85611



OFFICIAL RECORDS OF
PINAL COUNTY RECORDER
KATHLEEN C. FELIX

DATE: 08/03/98 TIME: 1056
FEE : 15.00
PAGES: 1
FEE NO: 1998-030455

RECEIVED
BUREAU OF
LAND MANAGEMENT
Aug 18 9 37 AM '98

ARIZONA
STATE OFFICE
PHOENIX, ARIZONA

349847

AFFIDAVIT OF PERFORMANCE OF ANNUAL WORK

STATE OF ARIZONA, COUNTY OF PINAL ss:

HOWARD & LOUISE BRIGHAM, being duly sworn, according to law, deposes and says:

That he/she is a citizen of the United States, more than 18 years of age and resides at PO Box 728 MAMMOTH AZ. 85618, PINAL County, Arizona;

That he/she is personally acquainted with the following unpatented mining claims which are situated in the GILAT SALT RIVER Mining District, PINAL County, Arizona, the name(s), book(s) and page(s) or document number(s) of the recording of the location notice(s) in the office of the recorder of said county and the BLM serial numbers of which are as follows:

CLAIM NAME	COUNTY RECORDERS DATA	BLM AMC SERIAL No.	SEC.(s)	TOWNSHIP	RANGE
<u>BACK DOOR</u>	<u>P.2 Fee#1998008880</u>	<u>AMC 349847</u>	<u>24</u>	<u>85</u>	<u>16E</u>
<u>RUSTY FRY PAN</u>	<u>11 11 11</u>	<u>AMC 349848</u>	<u>24</u>	<u>85</u>	<u>16E</u>

That HOWARD & LOUISE BRIGHAM, whose address is PO Box 728 MAMMOTH AZ. 85618, is the owner of the above-described claims;

That between the dates of 3/2/98 and Aug 1/1/98 in excess of 100.00 dollars (\$ 500.00) worth of work and improvements were done and performed upon or for the benefit of this claim group;

That such work and improvements consisted of STARTED RE-MOVING OVER-BURDEN AND WORKING OUT METEORAL ON EACH CLAIM and were performed by HOWARD & LOUISE BRIGHAM; and

That the above work and improvements were made by and at the expense of HOWARD & LOUISE BRIGHAM for the owner of the claims, for the purpose of complying with the laws of the United States pertaining to assessments or annual work.

DATED this 3 day of Aug., 1998.

OWNER Howard & Louise V. Brigham

STATE OF ARIZONA, COUNTY OF PINAL ss:

The foregoing instrument was acknowledged before me the 3 day of Aug, 1998 by Howard Lamar Brigham

Loise Vitral Brigham
Just Tom

My Commission Expires: 3/15/2002

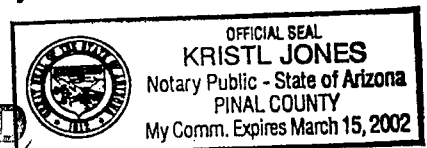
Notary Public

ENTERED IN COMPUTER 77

20M 8/19/98

VERIFIED

2 8/19/98



HOWARD BRIGHAM
BOX 728
MAMMOTH AZ. 85618
PH. 520-487-2933

ATT/ Lois Wilson

Accounting FF 2389164

Re-cording Fee already paid Aug. 4, 98

RECEIVED
BUREAU OF
LAND MANAGEMENT
Aug 18 9 37 AM '98
ARIZONA
STATE OFFICE
PHOENIX, ARIZONA

HOWARD L. BRIGHAM

PO BOX 728

MAMMOTH, AZ. 85618

PH. 520-487-2933

Dear Sir/m5

Would you please send me
a copy of the form used to file
assessment work.

also would you advise me on
any changes in the mining laws that
may effect my claims

thanks very much
Howard L.

RECEIVED
BUREAU OF
LAND MANAGEMENT

AUG 4 10 11 AM '98

ARIZONA
STATE OFFICE
PHOENIX, ARIZONA

Howard & Louise Brigham
P.O. Box 728
Mammoth, AZ
85618

Fold at line over top of envelope to
the right of the return address

CERTIFIED

Z 262 390 602

MAIL

PHOENIX, AZ
PM
3 AUG
1998
U.S. POSTAGE

**RETURN RECEIPT
REQUESTED**

UNITED STATES

DEPARTMENT of the INTERIOR
BUREAU of LAND MANAGEMENT
ARIZONA STATE OFFICE
222 N. CENTRAL AVENUE
PHOENIX, ARIZONA 85004-2203

ARI
STATE
PHOENIX

Aug 4 10 12 AM '98

RECEIVED
BUREAU OF
LAND MANAGEMENT



UNITED STATES
DEPARTMENT OF THE INTERIOR
BUREAU OF LAND MANAGEMENT

RECEIPT AND ACCOUNTING ADVICE

NO. **2389164** 04

TC/AZ

08/04/98

Subject: **AFFIDAVITS OF ASSESSMENT WORK**

2 12 12

10.00

Applicant:

**HOWARD L BRIGHAM
BOX 728
MAMMOTH AZ 85618**

CK 1121

Remitter: **487-2933**

Assignor:

520-487-2933

LEASE MANAGEMENT DATA NEW UPDATE PAYMENT

ORIGINAL SERIAL NO.	ASG.	TYPE	ST.	CTY.	FUND SYMBOL	ACRES/UNITS	RATE
AMC 349847-349848							

AMOUNT	ANV. DATE	EXP. DATE	BILL CYC.	S/C	DISTRICT	NEXT BILL	MISC. DATA	U of M	ACTUAL UNITS

ASSIGNMENT SERIAL NO.	ASG.	TYPE	ST.	CTY.	FUND SYMBOL	ACRES/UNITS	RATE

AMOUNT	ANV. DATE	EXP. DATE	BILL CYC.	S/C	DISTRICT	NEXT BILL	MISC. DATA	U of M	ACTUAL UNITS

APPLY REMITTANCE

ACTION	FUND SYMBOL	CTY.	AMOUNT
FILING FEE			
RENTAL			
UNEARNED			
REFUND			
TOTAL			
AMOUNT DUE			

Remarks:

BY:

DATE:

- Lease in Escrow?
- KGS?
- Auto Escalates?
- Auto Renew?
- Of Interest?
- Operating Rights?
- Operator
- Bond Filed?

FOR MMS USE ONLY

BILLEE NUMBER	FOREST REFUGE
OCS SECTION CODE	

DEPARTMENT OF THE INTERIOR
BUREAU OF LAND MANAGEMENT

FORM APPROVED
OMB NO. 1004-0114
Expires September 30, 1999

MAINTENANCE FEE PAYMENT WAIVER CERTIFICATION

This small miner waiver is filed to hold the claims/sites listed below for the assessment year beginning at noon on the first September 1 following the official filing of this form with BLM.

The undersigned owner(s) of the mining claims/sites listed below hereby certify under penalty of 18 U.S.C. 1001 and 43 U.S.C. 1212 that:

I/We control, or will control, ten or fewer mining claims/sites located and maintained on Federal land in the United States of America on the August 31 that is one day before the beginning of the assessment year indicated in line one above.

I/We have/will performed/perform assessment work upon the claims listed below for the current assessment year as of the August 31 indicated in line three above. This work meets the requirements of the General Mining Law of 1872, as amended; the Act of August 10, 1993; and the regulations at 43 CFR 3833 and 3850. Such work will be described on our affidavit of labor. Listing a site on this form constitutes a filing of a Notice of Intention to Hold for that site. I enclose a \$5.00 per site service charge (recording fee) for each site listed.

Please check this box if the following statement applies to you.

I/We relinquish my/our claims and/or sites not listed below.

349847

The mining claims and sites for which the above waiver from payment of the maintenance fees is made are:

CLAIM NAME	BLM RECORDATION SERIAL NUMBER
1. BACK DOOR	AMC 349847
2. RUSTY FRYING PAN	AMC 349848
3.	
4.	
5.	
6.	
7.	
8.	
9.	
10.	

All owner(s) of the above mining claims and sites are filing for this waiver.

I/We understand and acknowledge that pursuant to 43 U.S.C. 1212 and 18 U.S.C. 1001, the filing of a false, fictitious, or fraudulent document with the Bureau of Land Management may result in a fine of up to \$10,000, a prison term not to exceed five years, or both.

HOWARD L BRIGHAM
(Owner's Name - Please Print)

Howard L Brigham
(Owner's Signature)

PO BOX 728
(Street or P.O. Box)

MAMMOTH AZ 85618
(City) (State) (Zip Code)

LOUISE V. BRIGHAM
(Owner's Name - Please Print)

Louise V. Brigham
(Owner's Signature)

PO BOX 728
(Street or P.O. Box)

MAMMOTH AZ 85618
(City) (State) (Zip Code)

(Owner's Name - Please Print)

(Owner's Signature)

(Street or P.O. Box)

(City) (State) (Zip Code)

(Owner's Name - Please Print)

(Owner's Signature)

(Street or P.O. Box)

(City) (State) (Zip Code)

ENTERED IN COMPUTER

VERIFIED

8/5/98

8/5/98

(Owner's Name - Please Print)	(Owner's Signature)
(Street or P.O. Box)	(City) (State) (Zip Code)
(Owner's Name - Please Print)	(Owner's Signature)
(Street or P.O. Box)	(City) (State) (Zip Code)
(Owner's Name - Please Print)	(Owner's Signature)
(Street or P.O. Box)	(City) (State) (Zip Code)
(Owner's Name - Please Print)	(Owner's Signature)
(Street or P.O. Box)	(City) (State) (Zip Code)

INSTRUCTIONS

1. This certification of waiver from payment of maintenance fees is made under the regulations at 43 CFR 3833 and 3850.
2. This waiver must be filed in advance of the assessment year for which a waiver is sought, but in no event be filed later than the August 31st preceding the assessment year for which the waiver is sought.
3. You must still record your affidavit of assessment work for claims listed and/or Notices of Intention to Hold for any sites listed with the BLM by each December 30th, and the local recording office under State law, as in the past.
4. A \$5.00 service charge (recording fee) is required for all sites listed, otherwise a separate notice of intent to hold must be filed by December 30.
5. This waiver must be filed in the BLM State Office where the mining claims are recorded.
6. If the claims and sites are located in more than one State, a separate waiver form must be filed in each State in which they are held. The total number of claims and sites listed on separate waiver forms cannot exceed ten.
7. All claim names and Bureau of Land Management (BLM) serial numbers must be listed for all mining claims and sites for which a waiver is sought.
8. All owners and their addresses must be listed.
9. This waiver form must be signed by all of the owners or their designated agent. If an agent is designated, a statement appointing the agent, signed by all of the owners, must be submitted with this certification, if a designation of agent is not currently on file with the BLM State office where your claims and sites are recorded.
10. Mining claims and sites held by a husband and wife, either jointly or individually, or their children under the age of discretion, shall be counted towards the 10 claim limit. Mining claims and sites held in co-ownership, or by an association of locators, by a partnership, or by a corporation shall be counted towards the 10 claim limit for claimants that have an interest in these entities.
11. Failure to pay the maintenance fee or meet the requirements for waiver from payment of the maintenance fee by any August 31st deadline for the following assessment year shall cause the mining claims and sites to be declared null and void.

NOTICE/BURDEN HOURS STATEMENT

The Privacy Act of 1974 and the regulation in 43 CFR 2.48(d) provide that you be furnished the following information in connection with the information required by this certification of exemption from rental fees form.

AUTHORITY: 30 U.S.C. 28-28k; 43 U.S.C. 1201, 1740, and 1744; 43 CFR 3833 and 3850.

PRINCIPLE PURPOSE: This information is to be used to verify that the owner(s) of a mining claim has complied with the Act of August 10, 1993 (107 Stat. 312), and is entitled to perform assessment work in lieu of paying the maintenance fee for the mining claims listed on this form.

ROUTINE USE: (1) Adjudication of the claimant(s) certification of waiver from paying the maintenance fee otherwise required by the Act of August 10, 1993 (107 Stat. 312). (2) Disclosure may be made to appropriate Federal agencies when location is made within the agency's geographic area of responsibility. (3) Information from the record and/or the record will be transferred to the appropriate Federal, State, or local agency, or a member of the public in response to a specific request for pertinent information. (4) Information may also be provided to the Department of Justice or in a proceeding before a court or adjudicative body; or to Federal, State, local or foreign agencies when needed for enforcement of civil or criminal codes or applicable regulations concerning title rights upon the public land.

EFFECT OF NOT PROVIDING INFORMATION: Disclosure of this information is required by the Act of August 10, 1993 (107 Stat. 312) and 43 CFR 3833 for those owner(s) wishing to take the small miners waiver allowed under 43 CFR 3833 and 3850. Failure to supply the information required in this form to support the owner(s) certification of waiver from payment of the otherwise required maintenance fees will result in the waiver being disallowed and the mining claims declared null and void by the Bureau of Land Management (BLM).

The Paperwork Reduction Act of 1980 (44 U.S.C. 3501, et seq.) requires us to tell you that:

This information is being collected to allow the BLM to determine if you qualify for a waiver from the payment of \$100 per mining claim maintenance fee established by the Act of August 10, 1993 (107 Stat. 312) and the implementing regulations at 43 CFR 3833 and 3850. A response to this request is required in accordance with the statute (107 Stat. 312) to retain your benefit.

Public reporting burden for this form is estimated to average 8 minutes per response, including time to review instructions, gathering and maintaining data, and completing and reviewing the form. Direct comments regarding this burden estimate, or any other aspect of this form, to the Department of the Interior, Bureau of Land Management, Information Collection Clearance Officer (DW-101) Denver Federal Center, Building 40, P.O. Box 25047, Denver, CO 80225-0047 and the Office of Management and Budget, Paperwork Reduction Project (1004-0114), Washington, D.C. 20503.

BLM would like you to know that you do not have to respond to this, or any other, Federal agency-sponsored information collection unless it displays a currently valid OMB control number.

FOR OFFICIAL USE ONLY

ARIZONA
STATE OFFICE
PHOENIX, ARIZONA

Aug 4 10 12 AM '99

RECEIVED
BUREAU OF
LAND MANAGEMENT

NOTICE!!

These documents have been scanned!

Do not place un-scanned documents beneath this notice!

Do not remove this notice from this file!

GPO Jacket No. 560-102
Print Order 61540
Rise Business Services, LLC
Job=AZ15 7/3/2019



Box Number= AZ15144



Claim Begin-End: AMC349847-AMC349848

5 Miscellaneous



AZ15144-3

AMC349780-AMC350128

United States Department of the Interior
BUREAU OF LAND MANAGEMENT
ARIZONA STATE OFFICE
222 North Central Avenue
Phoenix, Arizona 85004-0003

In Reply Refer To:
3800 (952.3)

APR 15 1998

The attached document is provided to identify the A MC number assigned to your claim(s).

All future correspondence from this office will be sent only to the party identified as the "LEAD OWNER," unless otherwise instructed. If you have any questions, please call (602) 417-9518.

4/07/98

SERIAL NO: AMC349847 CLAIM NAME: BACK DOOR CASE TYPE: 384201

BRIGHAM HOWARD L BOX 728 MAMMOTH ,AZ 85618
CO-OWNER
BRIGHAM LOUISE V BOX 728 MAMMOTH ,AZ 85618
CO-OWNER

8 S 16 E GILA-SALT R. 024 NE PINAL AZ
DISTRICT SAFFORD FIE

MAR 02,1998 403 LOCATION DATE
MAR 30,1998 395 RECORDATION DATE
MAR 30,1998 482 RENTAL/MAINTENANCE FEE 1998
APR 07,1998 669 LAND STATUS CHECKED
MAR 30,1998 501 ACCT ADV IN LEAD FILE AMC349847-AMC349848
MAR 09,1998 404 COUNTY RECORDATION 98;008880;2

4/07/98

SERIAL NO: AMC349848 CLAIM NAME: RUSTY FRYING PAN CASE TYPE: 384201

BRIGHAM HOWARD L BOX 728 MAMMOTH ,AZ 85618
CO-OWNER

BRIGHAM LOUISE V BOX 728 MAMMOTH ,AZ 85618
CO-OWNER

8 S 16 E GILA-SALT R. 024 NE PINAL AZ
DISTRICT SAFFORD FIE

MAR 02,1998 403 LOCATION DATE
MAR 30,1998 395 RECORDATION DATE
MAR 30,1998 482 RENTAL/MAINTENANCE FEE 1998
APR 07,1998 669 LAND STATUS CHECKED
MAR 30,1998 501 ACCT ADV IN LEAD FILE AMC349847
MAR 09,1998 404 COUNTY RECORDATION 98;008879;2

NOTICE!!

These documents have been scanned!

Do not place un-scanned documents beneath this notice!

Do not remove this notice from this file!

GPO Jacket No. 560-102
Print Order 61540
Rise Business Services, LLC
Job=AZ15 7/3/2019



Box Number= AZ15144



Claim Begin-End: AMC349847-AMC349848

6 Location Notices-Amendments and Supporting Documents



AZ15144-3

AMC349780-AMC350128

MINING CLAIM STATUS REPORT

PM
4-7-98
mkyde

Lead Serial No. A MC 349847 THROUGH A MC 349848

No. of Lode Claims _____

STATUS CHECKED BY
Enter Action Code 669

No. of Placer Claims 2

No. of Association Placer
(Not Enough Locators Send Form Ltr.) _____

MTP CHECKED
(Reduced Size Copy Enclosed)

No. of Mill Sites _____

ORCA GEO CHECKED
(Copy Enclosed)

No. of Tunnel Sites _____

Timely Filed YES NO

WILDERNESS (WA) AREA CHECKED

Service Charge Correct YES NO
(This is Curable)

WHICH WA N/A

Location Fee Correct YES NO

Maintenance Fee Correct YES NO

Amount Paid \$ 270.00

Shortage \$ _____ Overage \$ _____

Over-the-Counter _____ Mail

Township(s) 08S

Range(s) 16E

Section(s) 24

GENERAL JURISDICTION OF: BLM _____ (or) WHICH NATIONAL FOREST _____

Enter Code 880 On Split Estate Land (Show Type of Patent - SX, PX, SRHE etc)

Enter Code 267 For Stockraising Homestead When Proper Notice Has Been Filed

STATUS.

CLAIMS PARTIALLY VOID: Private Minerals _____ Withdrawn _____ Other _____

CLAIMS VOID: Private Minerals _____ Withdrawn _____ Other _____

ADD: DATE RECEIVED, ACTION CODE 482, IN REMARKS: 1995, 1996, 1997, 1998

SPECIAL INSTRUCTIONS FOR DATA INPUT: _____

COMMENTS _____

When recorded, mail to:

Name: HOWARD BRIGHAM

Address: _____



OFFICIAL RECORDS OF
PINAL COUNTY RECORDER

KATHLEEN C. FELIX

DATE: 03/09/98 TIME: 1053
FEE: 10.00
PAGES: 2
FEE NO: 1998-008880

FILED WITH B.S.M. 2010 MAR 11 98
accepted this date



RECEIVED
BUREAU OF
LAND MANAGEMENT
MAR 30 9 48 AM '98
ARIZONA
STATE OFFICE
PHOENIX, ARIZONA

Space above this line for Recorder's use

NOTICE OF MINING CLAIM

1. TYPE OF NOTICE: Location Amendment Relocation
2. TYPE OF CLAIM: Placer Lode Millsite Tunnelsite
3. The name and address of the Locator is
Name: HOWARD L. BRIGHAM & LOUISE V. BRIGHAM
Address: PO BOX 728
City/State/Zip Code: MAMMOTH, ARIZONA 85618
4. The name of the claim is BACK DOOR
5. The date of the location is 3/2/98
6. The claim is 1320' feet long and 1320' feet wide. The distance from the location monument to each end of the claim is 100' feet in a N direction and 1220' feet in a S direction.
7. The general course of the claim is from the S to the N
8. The location of the claim is in Section SE 1/4, NE 1/4 SEC. 24, Township 8S, Range 16E, GILA AND SALT RIVER Base and Meridian, Mining District, PINAL County, State of ARIZONA
9. If amending or relocating, the previous claim name was BACK DOOR AMC #344979 recorded in Docket (Book) FEE 1997-010591 page(s) _____ Mining District, PINAL County, State of ARIZONA
10. The location of the claim with reference to a natural object or permanent monument is THE NW CORNER OF HATZEL RANCHETT'S LOT # 11 IS THE SE CORNER OF THE CLAIM / LOCATED AT 85175 VAGA ST.

Dated: 3/2/98

Howard L. Brigham & Louise V. Brigham
Signature

PO BOX 728
Address

MAMMOTH, ARIZONA 85618
City/State/Zip

MAP OF MINING CLAIM LOCATION

1. The name of the claim is BACK DOOR
2. The SE corner of the claim is 100' feet in a SE direction to a survey monument or permanent natural object described as ROCK PILE WITH A WHITE 4X4 POST WITH THE NAME OF CLAIM
3. The type of location monument is ROCK PILE WITH 4X4 POST
The type of corner end monuments are ROCK PILE WITH 4X4 POST
4. The bearing and distance between the corners of the claim are beginning at the SE corner of the claim, 1320' feet in a N direction to the NE corner, then 1320' feet in a W direction to the NW corner, then 1320' feet in a S direction to the SW corner, then 1320' feet in a E direction to the point of beginning.

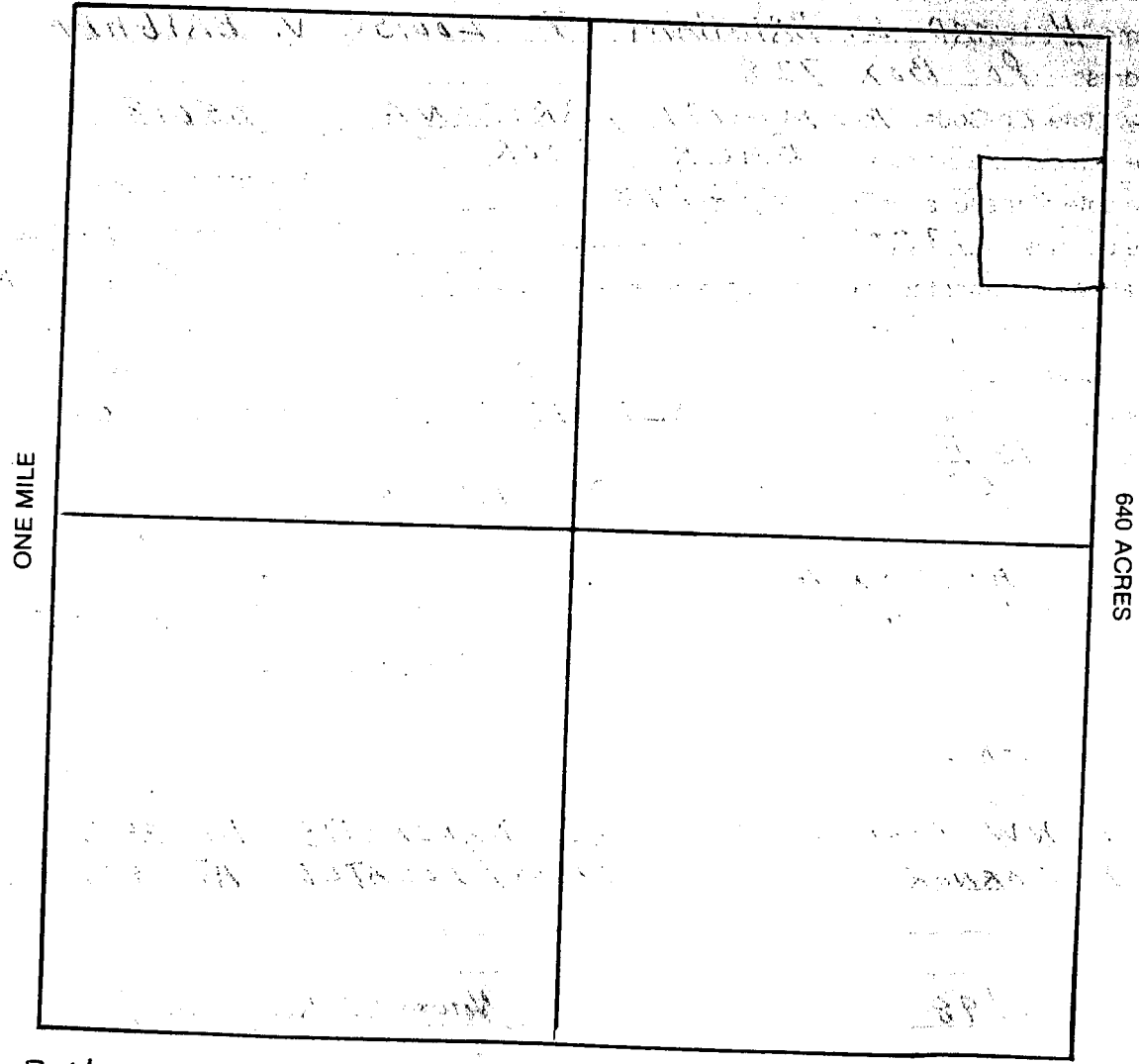
MAP

One inch = One thousand feet

North Arrow



ONE MILE



Section 24 Range 16 E Township 8 S

Dated: 3/2/98 Base and Meridian.

Howard S. Brigham & Louise V. Brigham
Signature

①

When recorded, mail to:

Name: H.L. BRIGHAM

Address: PO Box 728

City/State/Zip Code: MAMMOTH, ARZ.
85618 Next 1

OFFICIAL RECORDS OF PINAL COUNTY RECORDER
KATHLEEN C. FELIX

DATE: 03/09/98 TIME: 1053
FEE: 10.00
PAGES: 2
FEE NO: 1998-008879

Space above this line for Recorder's use

NOTICE OF MINING CLAIM

RECEIVED
BUREAU OF
LAND MANAGEMENT

MAR 30 9 48 AM '98

ARIZONA
STATE OFFICE
PHOENIX, ARIZONA

- TYPE OF NOTICE: Location Amendment Relocation
- TYPE OF CLAIM: Placer Lode Millsite Tunnel
- The name and address of the Locator is
Name: HOWARD L. BRIGHAM & Louise V. BRIGHAM
Address: PO Box 728
City/State/Zip Code: MAMMOTH, ARIZONA 85618
- The name of the claim is RUSTY FRYING PAN
- The date of the location is 3/2/98
- The claim is 1320' feet long and 1320' feet wide. The distance from the location monument to each end of the claim is 100' feet in a N direction and 1220' feet in a S direction.
- The general course of the claim is from the S to the N
- The location of the claim is in Section NE 1/4, NE 1/4 sec. 24, Township 8 S, Range 16 E
GILA AND SALT RIVER Base and Meridian,
PINAL Mining District, PINAL County,
State of ARIZONA
- If amending or relocating, the previous claim name was RUSTY FRYING PAN AM# 34498
FEE 1997-010592 recorded in Docket (Book) page(s)
PINAL Mining District, PINAL County,
State of ARIZONA
- The location of the claim with reference to a natural object or permanent monument is The NE CORNER of the BACK DOOR CLAIM, is the SE CORNER of the CLAIM. The NW CORNER of HATZEL RANCH TTS LOT # 11 is the SE CORNER of the BACK DOOR CLAIM. LOCATED AT 85175 VAGA ST.

Dated: 3/2/98

Howard L. Brigham & Louise V. Brigham
Signature
PO Box 728
Address
MAMMOTH, ARIZONA 85618
City/State/Zip

MAP OF MINING CLAIM LOCATION

- The name of the claim is RUSTY FRYING PAN
- The SE corner of the claim is 100' feet in a SE direction to a survey monument or permanent natural object described as ROCK PILE WITH A WHITE 4x4 POST WITH THE NAME OF THE CLAIM
- The type of location monument is ROCK PILE WITH 4x4 POST
The type of corner end monuments are ROCK PILE WITH 4x4 POST
- The bearing and distance between the corners of the claim are beginning at the SE corner of the claim, 1320' feet in a N direction to the NE corner, then 1320' feet in a W direction to the NW corner, then 1320' feet in a S direction to the SW corner, then 1320' feet in a E direction to the point of beginning.


One inch = One thousand feet

MAP

North Arrow



ONE MILE



Section 24 Range 16 E Township 8 S
GILA AND SALT RIVER Base and Meridian.

Dated: 3/2/98

Norval S. Brigham & Janice V. Brigham
Signature



Howard & Louise Brigham
P.O. Box 728
Mammoth, AZ 85618-0728

CERTIFIED

Z 262 390 467

MAIL



**RETURN RECEIPT
REQUESTED**


RECEIVED
BUREAU OF
LAND MANAGEMENT

MAR 30 9 48 AM '98

ARIZONA
STATE
PHOENIX, A.

BUREAU of LAND MANAGEMENT
ARIZONA STATE OFFICE
222 NORTH CENTRAL AVENUE
PHOENIX, ARIZONA 85004-2203

85004/2203 22



 GEOGRAPHIC STATE: ARIZONA MERIDIAN: 14 TOWNSHIP: 8-0S RANGE:
 16-0E

 SEC SUBDIVISION MTR X-REFERENCE NUMBER/TYPER/DISPOSITION/ACR
 ES PROPRIETOR/INTEREST/RELATIONSHIP

*24	SESE	14	5-0S	15-0E	CASE: AZA	000790
	US WEST COMMUNICATIO	100.00000%	HOLDER/BILLEE			
	TELEG	14	6-0S	16-0E	TYPE: 286202	ROW-TELEPHONE-
		14	7-0S	16-0E	DISP: CLOSED	04/17/86
		14	8-0S	17-0E	ACRS: 00004.540	
22	ALL				CASE: AZA	012476
	NEW ENGLAND ENE INC	50.00000%	LESSEE		TYPE: 311111	O&G LSE NONCOM
P PUB	SAMEDAN OIL CORP	50.00000%	LESSEE		DISP: CLOSED	01/02/85
					ACRS: 00640.000	
13	ALL				CASE: AZA	012477
	NEW ENGLAND ENE INC	50.00000%	LESSEE		TYPE: 311111	O&G LSE NONCOM
14	ALL				DISP: CLOSED	01/02/85
P PUB	SAMEDAN OIL CORP	50.00000%	LESSEE		ACRS: 02560.000	
23	ALL					
24	ALL					
12	W2,W2SE				CASE: AZA	015876
	ORYX ENERGY CO	100.00000%	LESSEE		TYPE: 311111	O&G LSE NONCOM
P PUB					DISP: CLOSED	03/01/85
					ACRS: 00400.000	
1	LOT 1	14	7-0S	16-0E	CASE: AZA	016641
	ORYX ENERGY CO	100.00000%	LESSEE		TYPE: 311111	O&G LSE NONCOM
P PUB					DISP: CLOSED	05/01/85
					ACRS: 00720.030	
*12	E2NW,NWSE	14	5-0S	15-0E	CASE: AZA	019149
	PINAL CNTY HWY DEPT	100.00000%	HOLDER			
*13	E2NENE,NESENE	14	5-0S	16-0E	TYPE: 282201	ROW-ROADS UNDE
R RS					DISP: AUTHORIZED	05/15/85
		14	6-0S	15-0E	ACRS: 00001.000	
		14	6-0S	16-0E		
		14	6-0S	17-0E		
		14	7-0S	16-0E		
		14	7-0S	17-0E		
		14	8-0S	17-0E		
		14	9-0S	17-0E		
		14	9-0S	18-0E		
25	S2SW				CASE: AZA	019395FD
	MAGMA COPPER CO	100.00000%	PATENTEE		TYPE: 220100	EX-BLM SEC 206
25	W2SWSE,S2N2SW,S2NWSE				DISP: AUTHORIZED	02/03/86
, FLP					ACRS: 00566.100	
26	W2NE,NENW,SE					
26	W2SENE					
26	LOT 1-15					
35	NE,NWNW,S2NW,S2					
35	LOT 1					
12	W2,W2SE	14	5-0S	15-0E	CASE: AZA	020347BF
	AZ SLD	100.00000%	PATENTEE		TYPE: 221006	EX-STATE SEC 2
13	ALL	14	6-0S	15-0E	DISP: AUTHORIZED	04/17/86
06, F					ACRS: 70956.170	
14	ALL	14	6-0S	16-0E		
23	N2	14	6-0S	17-0E		
24	W2NE,W2,SE	14	6-0S	20-0E		

 CASE TYPE: ALL DISPO: ALL

14 8-0S 16-0E

*** U.S. DEPARTMENT OF THE INTERIOR *** BUREAU OF LAND MANAGEMENT *** ORCA
 *** GEOGRAPHIC CROSS REFERENCE *** 04/01/98 ***

 GEOGRAPHIC STATE: ARIZONA MERIDIAN: 14 TOWNSHIP: 8-0S RANGE:
 16-0E

 SEC SUBDIVISION MTR X-REFERENCE NUMBER/TYPER/DISPOSITION/ACR
 ES PROPRIETOR/INTEREST/RELATIONSHIP

		14	7-0S	16-0E	
		14	7-0S	17-0E	
		14	7-0S	19-0E	
		14	7-0S	20-0E	
		14	8-0S	17-0E	
		14	8-0S	18-0E	
		14	9-0S	17-0E	
		14	9-0S	18-0E	
		14	10-0S	18-0E	
		14	10-0S	19-0E	
		14	11-0S	16-0E	
		14	12-0S	17-0E	
		14	12-0S	18-0E	
		14	12-0S	19-0E	
		14	12-0S	20-0E	
		14	13-0S	19-0E	
		14	13-0S	20-0E	
		14	13-0S	23-0E	
		14	14-0S	19-0E	
		14	14-0S	20-0E	
		14	15-0S	19-0E	
		14	15-0S	20-0E	
		14	15-0S	21-0E	
		14	15-0S	22-0E	
		14	15-0S	23-0E	
		14	16-0S	20-0E	
		14	16-0S	21-0E	
		14	16-0S	22-0E	
		14	21-0S	23-0E	

23 S2		14	4-0S	30-0E	CASE: AZA 022436FD
AZ SLD	100.00000% PATENTEE				
06, F		14	4-0S	31-0E	TYPE: 221006 EX-STATE SEC 2
		14	6-0S	24-0E	DISP: AUTHORIZED 09/28/87
		14	7-0S	24-0E	ACRS: 13467.800
		14	7-0S	25-0E	
		14	8-0S	30-0E	
		14	8-0S	31-0E	
		14	8-0S	32-0E	
		14	12-0S	28-0E	
		14	15-0S	19-0E	
		14	15-0S	22-0E	
		14	16-0S	26-0E	
		14	16-0S	31-0E	
		14	17-0S	20-0E	
		14	17-0S	31-0E	
		14	18-0S	20-0E	
		14	18-0S	32-0E	
		14	19-0S	20-0E	
		14	19-0S	26-0E	
		14	20-0S	19-0E	

 CASE TYPE: ALL DISPO: ALL
 14 8-0S 16-0E

 GEOGRAPHIC STATE: ARIZONA MERIDIAN: 14 TOWNSHIP: 8-0S RANGE:
 16-0E

SEC ES	SUBDIVISION PROPRIETOR/INTEREST/RELATIONSHIP	MTR	X-REFERENCE	NUMBER/TYPER/DISPOSITION/ACR
		14	20-0S 20-0E	
		14	20-0S 21-0E	
		14	21-0S 26-0E	
*31	E2,E2W2 MCNULTY MICHAEL F	14	10-0S 14-0E 0.00000% AGENT	CASE: AZA 022922
*31	LOT 1-4 IN FL SPACE BIOSPHERES	14	10-0S 15-0E 100.00000% PATENTEE	TYPE: 272011 SALE-SEC 209 M DISP: AUTHORIZED 12/29/93 ACRS: 00610.440
1	LOT 1 BIA SAN CARLOS IRRIG	14	5-0S 15-0E 100.00000% HOLDER	CASE: AZA 022979
24	NESW, SESW, NESE, S2SE ED FA	14	5-0S 16-0E	TYPE: 285007 ROW-PWR LINE F
25	N2NWN, N2NW, N2SWNW	14	6-0S 16-0E	DISP: AUTHORIZED 12/15/87
26	S2NE, NWSE	14	7-0S 16-0E	ACRS: 00097.000
		14	8-0S 17-0E	
1	LOT 1 BLM SAFFORD FO	14	5-0S 16-0E 100.00000% PARTY-IN-INTE	CASE: AZA 023098FD
21	NW	14	6-0S 15-0E	TYPE: 221006 EX-STATE SEC 2
06, F				
29	SESW	14	6-0S 16-0E	DISP: CLOSED 12/08/89
		14	6-0S 17-0E	ACRS: 77435.880
		14	6-0S 20-0E	
		14	7-0S 16-0E	
		14	7-0S 17-0E	
		14	8-0S 17-0E	
		14	8-0S 31-0E	
		14	8-0S 32-0E	
		14	9-0S 17-0E	
		14	9-0S 18-0E	
		14	9-0S 26-0E	
		14	10-0S 26-0E	
		14	11-0S 32-0E	
		14	13-0S 19-0E	
		14	15-0S 22-0E	
		14	15-0S 31-0E	
		14	15-0S 32-0E	
		14	16-0S 22-0E	
		14	16-0S 23-0E	
		14	16-0S 27-0E	
		14	16-0S 30-0E	
		14	16-0S 31-0E	
		14	17-0S 21-0E	
		14	17-0S 32-0E	
		14	19-0S 21-0E	
		14	19-0S 22-0E	
		14	19-0S 23-0E	
		14	19-0S 24-0E	
		14	19-0S 25-0E	
		14	19-0S 27-0E	
		14	20-0S 27-0E	
		14	20-0S 28-0E	
		14	21-0S 23-0E	

* = REJECTED/SEGREGATED/ASSIGNED-OUT

 CASE TYPE: ALL DISPO: ALL
 14 8-0S 16-0E

 GEOGRAPHIC STATE: ARIZONA MERIDIAN: 14 TOWNSHIP: 8-OS RANGE:
 16-0E

 SEC SUBDIVISION MTR X-REFERENCE NUMBER/TYPER/DISPOSITION/ACR
 ES PROPRIETOR/INTEREST/RELATIONSHIP

		14	21-0S	25-0E	
		14	21-0S	28-0E	
		14	21-0S	30-0E	
		14	22-0S	23-0E	
		14	22-0S	24-0E	
		14	22-0S	25-0E	
		14	22-0S	28-0E	
		14	22-0S	29-0E	
		14	22-0S	32-0E	
		14	23-0S	23-0E	
		14	23-0S	28-0E	
		14	24-0S	28-0E	
		14	24-0S	29-0E	

1	NENE	14	5-0S	15-0E	CASE: AZA 024575
	AZ ELECTRIC PWR COOP	100.00000%		PARTY-IN-INTE	
		14	5-0S	16-0E	TYPE: 281009 UNAUTH ACTIVIT
Y-ROW		14	6-0S	16-0E	DISP: CLOSED 11/20/90
		14	7-0S	16-0E	ACRS: 00038.820
		14	8-0S	17-0E	
		14	9-0S	17-0E	
		14	9-0S	18-0E	
		14	15-0S	22-0E	

1	E2	14	7-0S	17-0E	CASE: AZA 024711
	PINAL GYPSUM CORP	100.00000%		CLAIMANT	
AN		14	8-0S	17-0E	TYPE: 380910 SURFACE MGT-PL
					DISP: AUTHORIZED 08/14/90
					ACRS: 00001.000

001	E2	14	7-0S	17-0E	CASE: AZA 0247110
	PINAL GYPSUM CORP	50.00000%		OPERATOR	
		14	8-0S	17-0E	TYPE: 380913 SURFACE MGT-NO
TICE	PINAL GYPSUM CORP	50.00000%		CLAIMANT	
					DISP: PENDING 08/06/97
					ACRS: 00001.000

1	SWSW	14	5-0S	15-0E	CASE: AZAR 0005817
	MAGMA COPPER CO	100.00000%		HOLDER	
12	E2NW,NWNW,NESW,W2SE	14	6-0S	15-0E	TYPE: 284200 RR & STATIONS
OUTSI		14	6-0S	16-0E	DISP: AUTHORIZED 01/25/54
13	E2E2,NWNE	14	7-0S	16-0E	ACRS: 00117.079
		14	8-0S	17-0E	

*24	SESE	14	8-0S	17-0E	CASE: AZAR 0007116
	EL PASO NATURAL GAS	100.00000%		HOLDER/BILLEE	
*25	SWNWSW				TYPE: 288100 ROW-O&G PIPELI
NES					
*26	SWSE,E2SE				DISP: AUTHORIZED 12/15/54
					ACRS: 00005.800

35	NWNW				CASE: AZAR 0007377
	EL PASO NATURAL GAS	100.00000%		HOLDER	
NES					TYPE: 288100 ROW-O&G PIPELI
					DISP: AUTHORIZED 12/09/54
					ACRS: 00000.490

* = REJECTED/SEGREGATED/ASSIGNED-OUT

 CASE TYPE: ALL DISPO: ALL
 14 8-0S 16-0E

 GEOGRAPHIC STATE: ARIZONA MERIDIAN: 14 TOWNSHIP: 8-0S RANGE:
 16-0E

 SEC SUBDIVISION MTR X-REFERENCE NUMBER/TYPER/DISPOSITION/ACR
 ES PROPRIETOR/INTEREST/RELATIONSHIP

1 LOT 1 14 5-0S 15-0E CASE: AZAR 0016847
 EL PASO NATURAL GAS 100.00000% HOLDER/BILLEE
 13 E2NE, SWNE, NESW, S2SW, NWSE 14 6-0S 16-0E TYPE: 288100 ROW-O&G PIPELI
 NES
 24 W2W2 14 7-0S 16-0E DISP: AUTHORIZED 03/31/58
 25 S2NWSW 14 8-0S 17-0E ACRS: 00054.700
 26 E2SE, SWSE
 35 NWNW

24 E2E2E2SE CASE: AZAR 0019737
 BIA SAN CARLOS IRRIG 100.00000% HOLDER
 TYPE: 285002 ROW-POWER TRAN
 S LIN
 DISP: AUTHORIZED 12/19/58
 ACRS: 00003.397

1 LOT 1 14 7-0S 16-0E CASE: AZAR 0029566
 AZ SHWY 100.00000% HOLDER
 14 8-0S 17-0E TYPE: 282103 FED AID HIGHWA
 Y (SE
 DISP: AUTHORIZED 03/22/61
 ACRS: 00030.420

1 LOT 1 14 5-0S 15-0E CASE: AZAR 0032556
 AZ ELECTRIC PWR COOP 100.00000% HOLDER
 14 5-0S 16-0E TYPE: 285002 ROW-POWER TRAN
 S LIN
 14 6-0S 16-0E DISP: AUTHORIZED 10/30/90
 14 7-0S 16-0E ACRS: 00217.720
 14 8-0S 17-0E
 14 9-0S 17-0E
 14 9-0S 18-0E
 14 10-0S 18-0E
 14 12-0S 19-0E
 14 15-0S 22-0E
 14 15-0S 23-0E
 14 16-0S 24-0E
 14 16-0S 25-0E

*26 N2SE, SWSE 14 8-0S 17-0E CASE: AZAR 0034851
 US WEST COMMUNICATIO 100.00000% HOLDER
 TYPE: 286202 ROW-TELEPHONE-
 TELEG
 DISP: AUTHORIZED 07/20/65
 ACRS: 00001.730

1 M&B 14 4-0S 14-0E CASE: AZPHX 0086616
 SOUTHERN PACIFIC RR 100.00000% HOLDER
 2 M&B 14 5-0S 14-0E TYPE: 284200 RR & STATIONS
 OUTSI
 12 M&B 14 5-0S 15-0E DISP: AUTHORIZED 12/05/02
 13 M&B 14 6-0S 16-0E ACRS: 00001.000
 14 7-0S 16-0E
 14 8-0S 17-0E
 14 9-0S 17-0E

1 W2NE, SWSENE, E2SE 14 7-0S 16-0E CASE: AZPHX 0086636
 SOUTHERN PACIFIC RR 100.00000% HOLDER
 12 NENE 14 8-0S 17-0E TYPE: 284200 RR & STATIONS
 OUTSI
 14 9-0S 17-0E DISP: AUTHORIZED 10/10/04
 14 9-0S 18-0E ACRS: 00147.510

* = REJECTED/SEGREGATED/ASSIGNED-OUT

 CASE TYPE: ALL DISPO: ALL
 14 8-0S 16-0E

*** U.S. DEPARTMENT OF THE INTERIOR *** BUREAU OF LAND MANAGEMENT *** ORCA
*** GEOGRAPHIC CROSS REFERENCE *** 04/01/98 ***

GEOGRAPHIC STATE: ARIZONA MERIDIAN: 14 TOWNSHIP: 8-0S RANGE:
16-0E

SEC ES	SUBDIVISION PROPRIETOR/INTEREST/RELATIONSHIP	MTR X-REFERENCE	NUMBER/TYPER/DISPOSITION/ACR
1	LOT 1	14 5-0S 15-0E	CASE: AZPHX 0086835
	BIA SAN CARLOS IRRIG 100.00000% HOLDER		
24 TIES	NESW,SESW,S2SE	14 5-0S 16-0E	TYPE: 285001 ROW-PWR FACILI
25	N2NENE,N2NW,N2SWNW	14 6-0S 16-0E	DISP: CLOSED 09/02/87
26	S2NE,NWSE	14 7-0S 16-0E	ACRS: 00025.000
		14 8-0S 17-0E	

CASE TYPE: ALL DISPO: ALL

14 8-OS 16-OE

